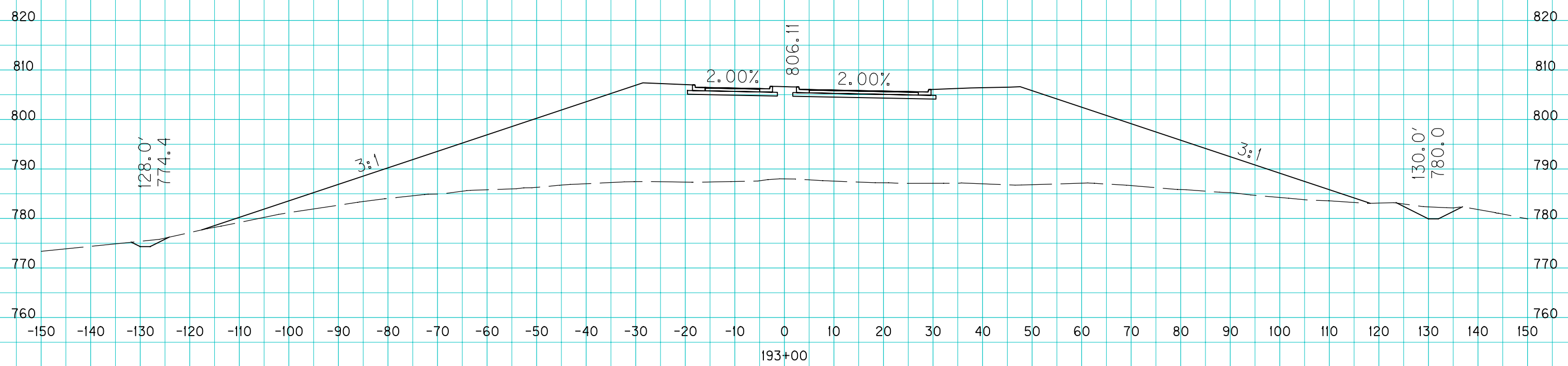
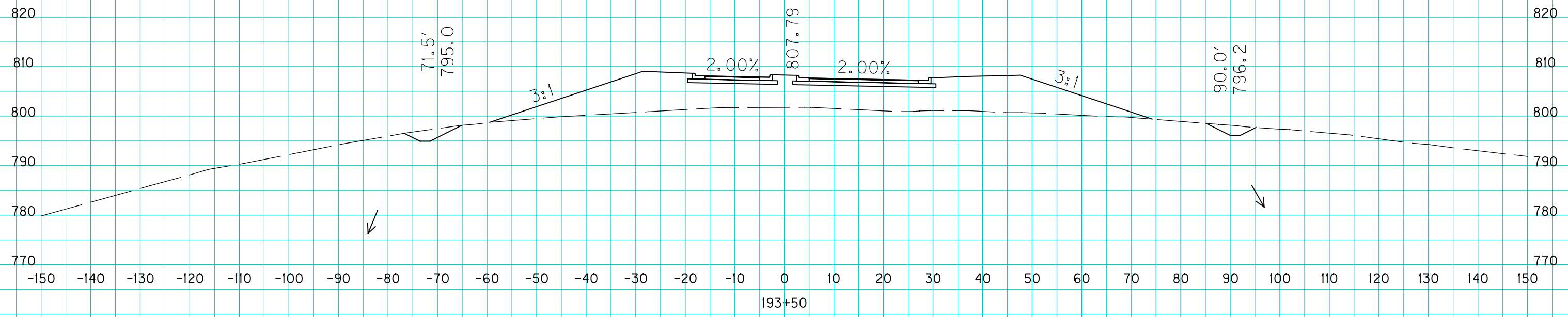


COUNTY OF	ITEM NO.	SHEET NO.
CAMPBELL	6-8105.00	XI

CHECKED BY \_\_\_\_\_ DATE \_\_\_\_\_  
 APPROVED BY \_\_\_\_\_ DATE \_\_\_\_\_  
 E-SHEET NAME: D-MMM-YYYY HH:MM

**TRANSITION PAVE X-SLOPE**  
**FROM: 2.00% LT & RT 193+64.88**  
**TO: 3.60% LT & RT 194+14.88**



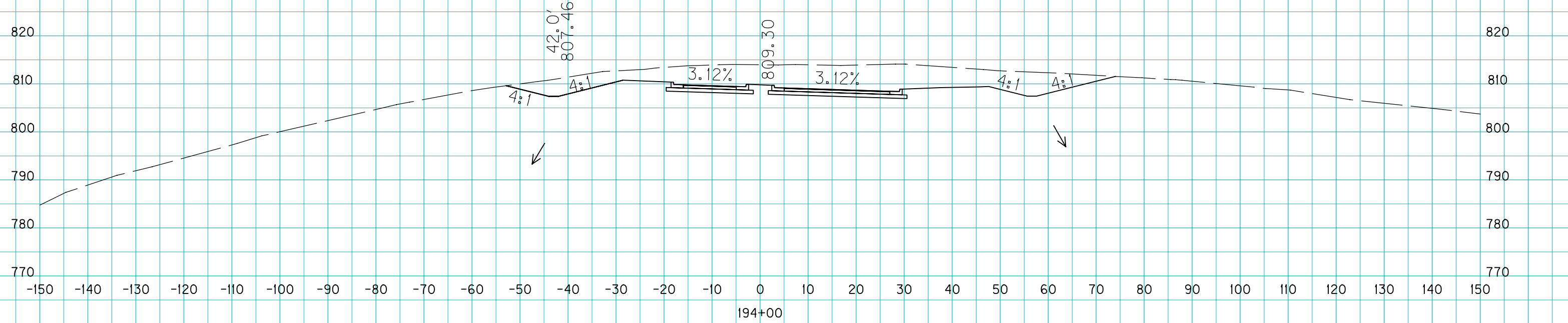
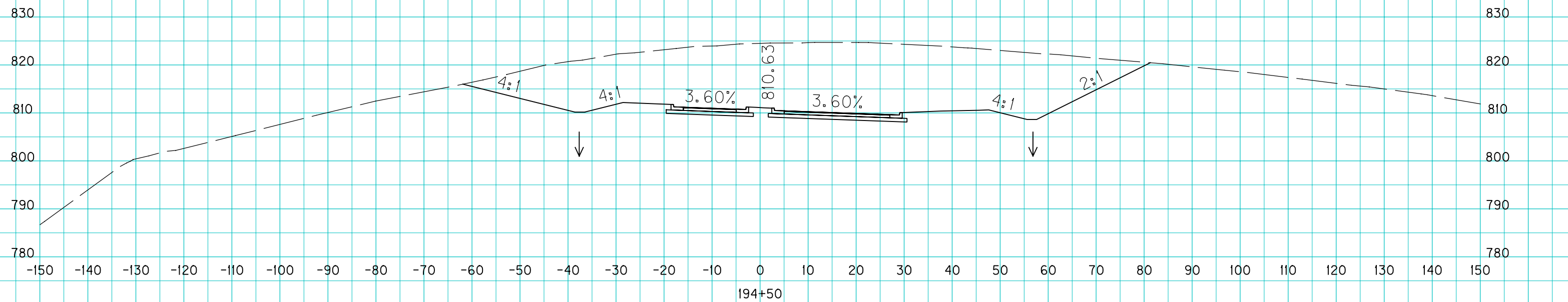
SCALE: 1" = 10' HORIZONTAL  
 1" = 10' VERTICAL

MAINLINE

STA. 193+00 TO STA. 193+50

COUNTY OF	ITEM NO.	SHEET NO.
CAMPBELL	6-8105.00	X2

CHECKED BY \_\_\_\_\_ DATE \_\_\_\_\_  
APPROVED BY \_\_\_\_\_ DATE \_\_\_\_\_



E-SHEET NAME: 0-MMM-YYYY HH:MM

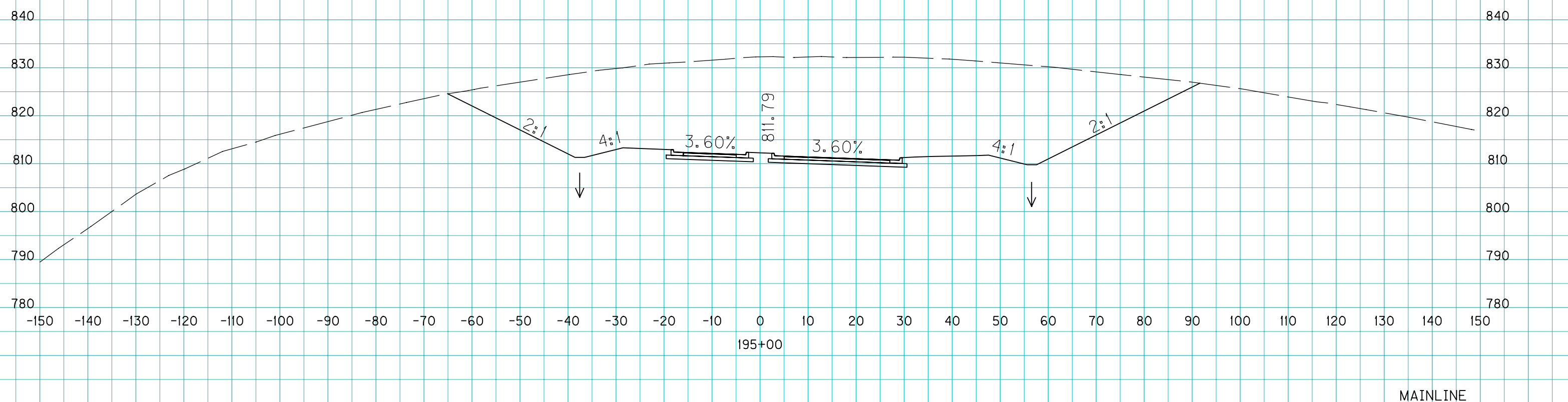
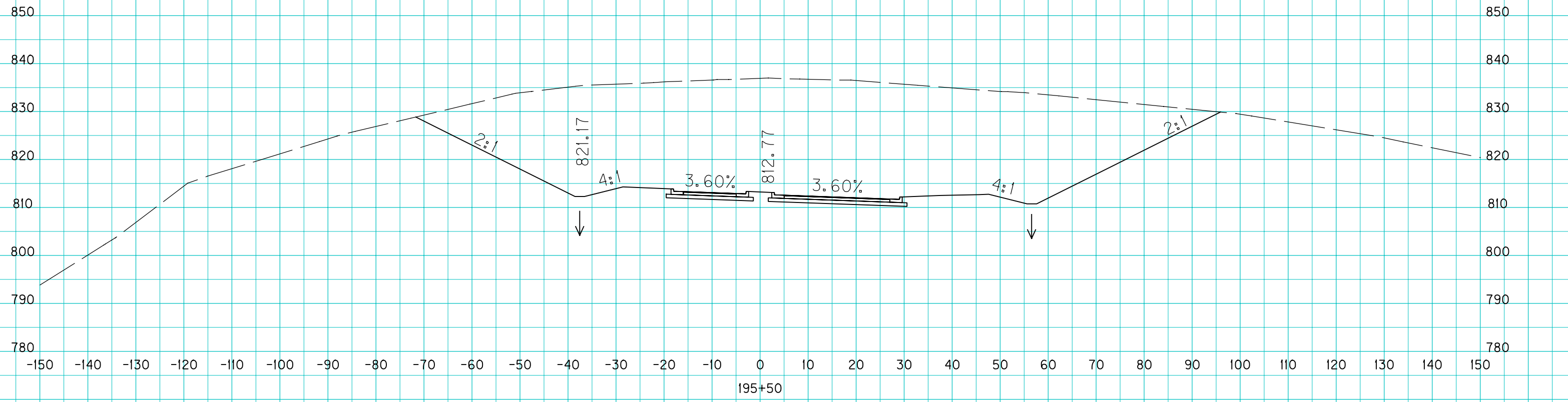
SCALE: 1" = 10' HORIZONTAL  
1" = 10' VERTICAL

MAINLINE

STA. 194+00 TO STA. 194+50

COUNTY OF	ITEM NO.	SHEET NO.
CAMPBELL	6-8105.00	X3

CHECKED BY \_\_\_\_\_ DATE \_\_\_\_\_  
APPROVED BY \_\_\_\_\_ DATE \_\_\_\_\_



E-SHEET NAME: 0-MMM-YYYY HH:MM

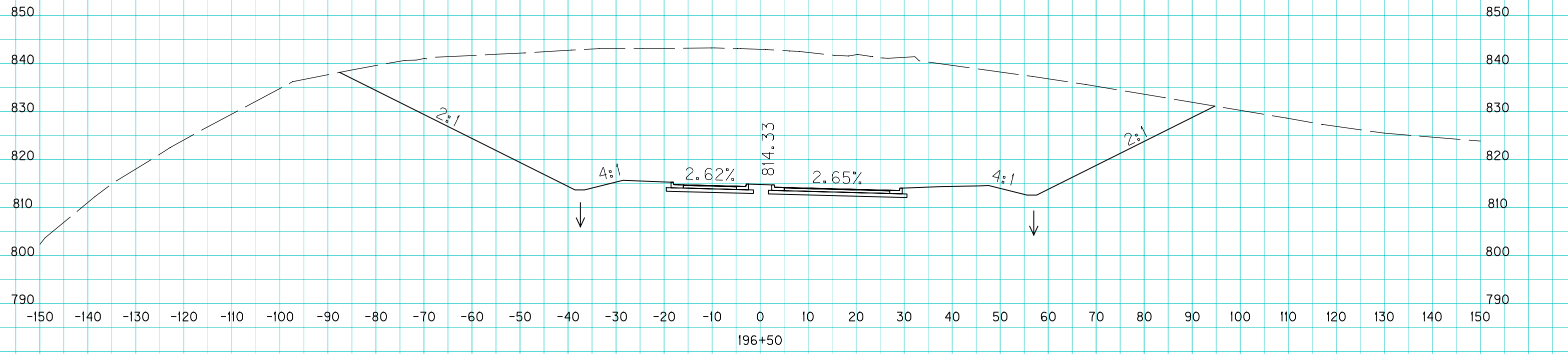
SCALE: 1" = 10' HORIZONTAL  
1" = 10' VERTICAL

MAINLINE

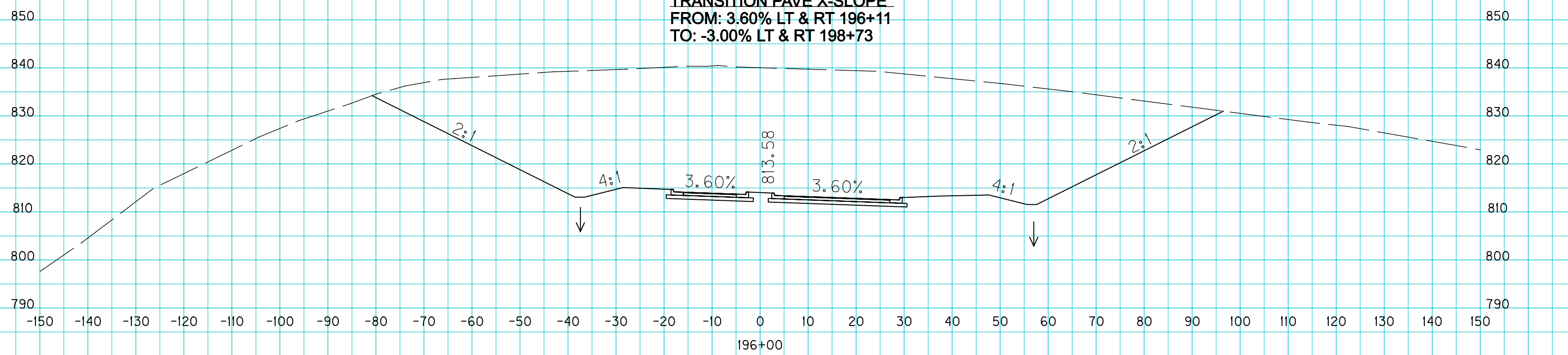
STA. 195+00 TO STA. 195+50

COUNTY OF	ITEM NO.	SHEET NO.
CAMPBELL	6-8105.00	X4

CHECKED BY \_\_\_\_\_ DATE \_\_\_\_\_  
 APPROVED BY \_\_\_\_\_ DATE \_\_\_\_\_  
 E-SHEET NAME: 0-MMM-YYYY HH:MM



**TRANSITION PAVE X-SLOPE**  
**FROM: 3.60% LT & RT 196+11**  
**TO: -3.00% LT & RT 198+73**



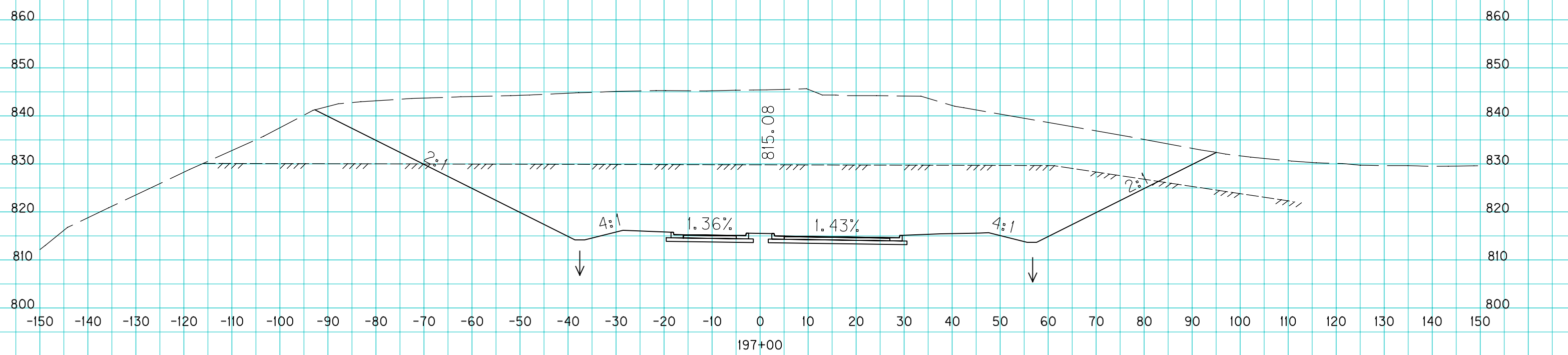
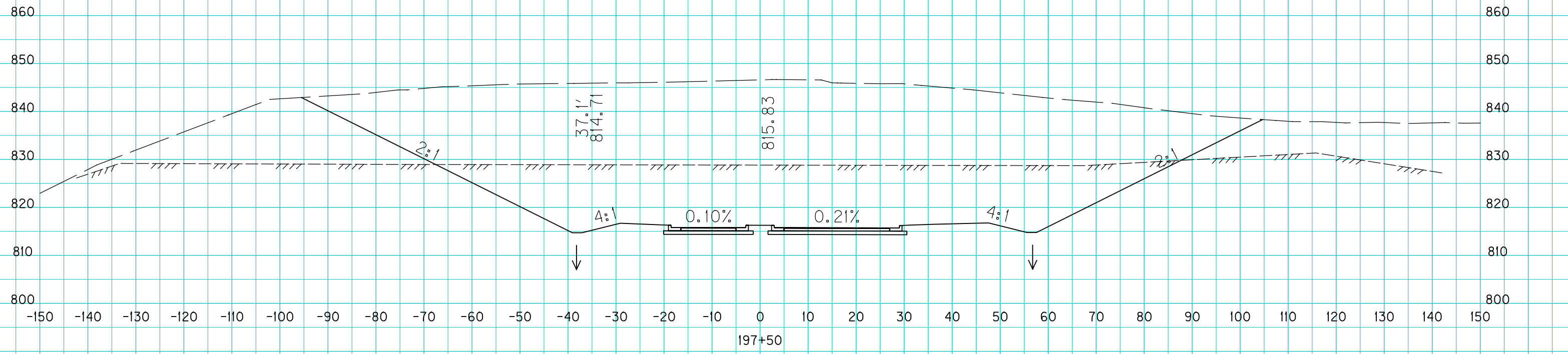
SCALE: 1" = 10' HORIZONTAL  
 1" = 10' VERTICAL

MAINLINE

STA. 196+00 TO STA. 196+50

COUNTY OF	ITEM NO.	SHEET NO.
CAMPBELL	6-8105.00	X5

CHECKED BY \_\_\_\_\_ DATE \_\_\_\_\_  
 APPROVED BY \_\_\_\_\_ DATE \_\_\_\_\_  
 E-SHEET NAME: D-MMM-YYYY HH:MM



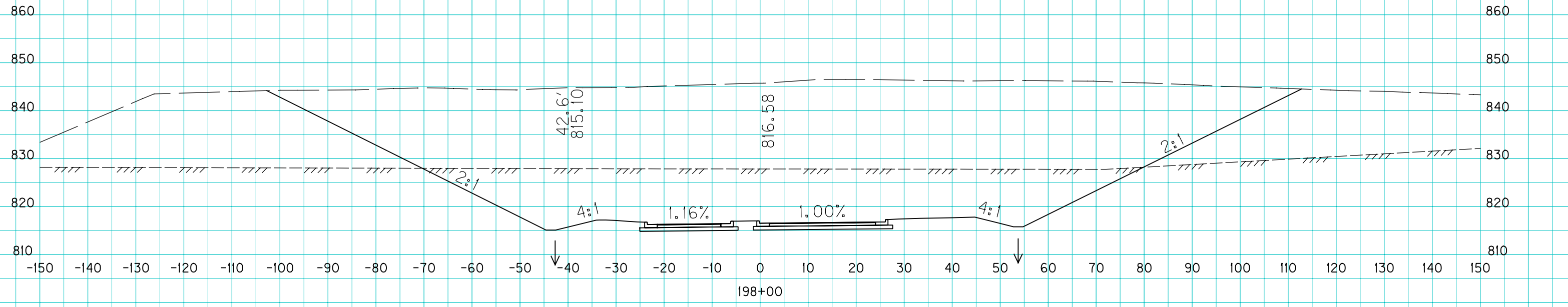
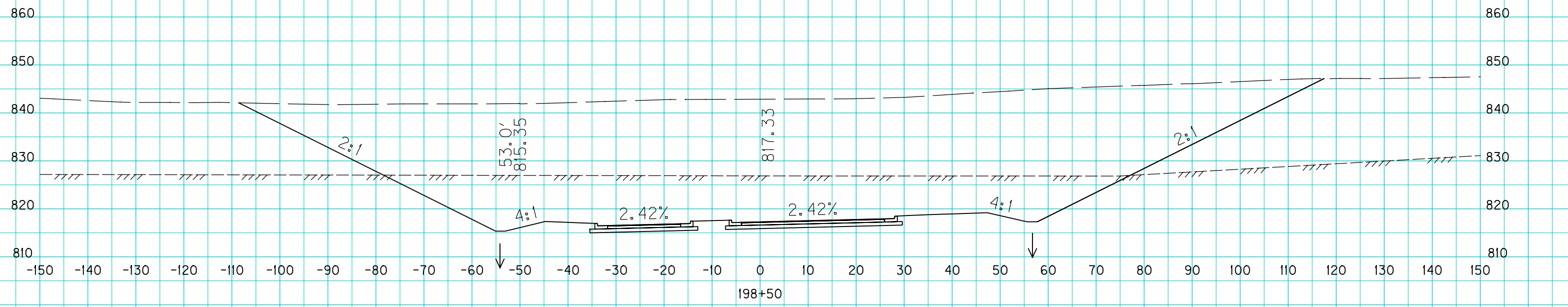
SCALE: 1" = 10' HORIZONTAL  
1" = 10' VERTICAL

MAINLINE

STA. 197+00 TO STA. 197+50

COUNTY OF	ITEM NO.	SHEET NO.
CAMPBELL	6-8105.00	X6

CHECKED BY \_\_\_\_\_ DATE \_\_\_\_\_  
APPROVED BY \_\_\_\_\_ DATE \_\_\_\_\_



E-SHEET NAME: D-MMM-YYYY HH:MM

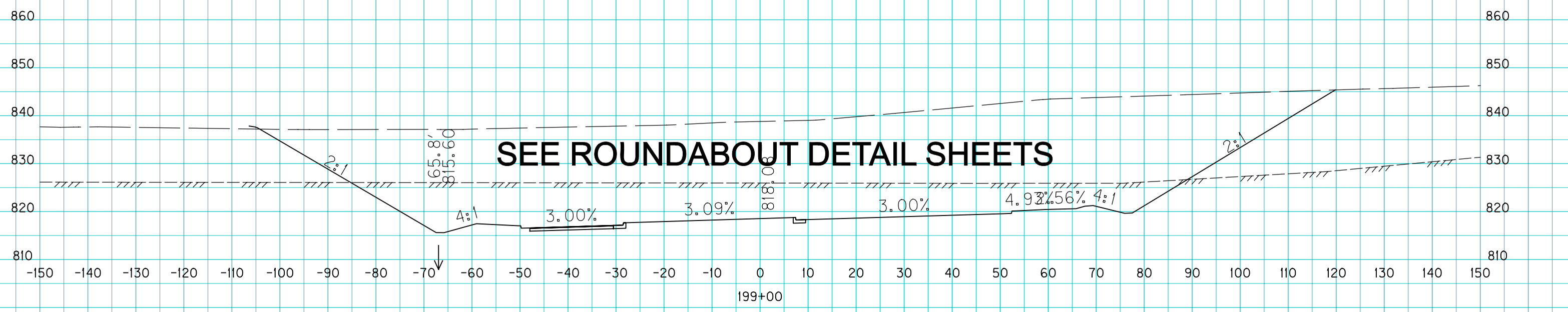
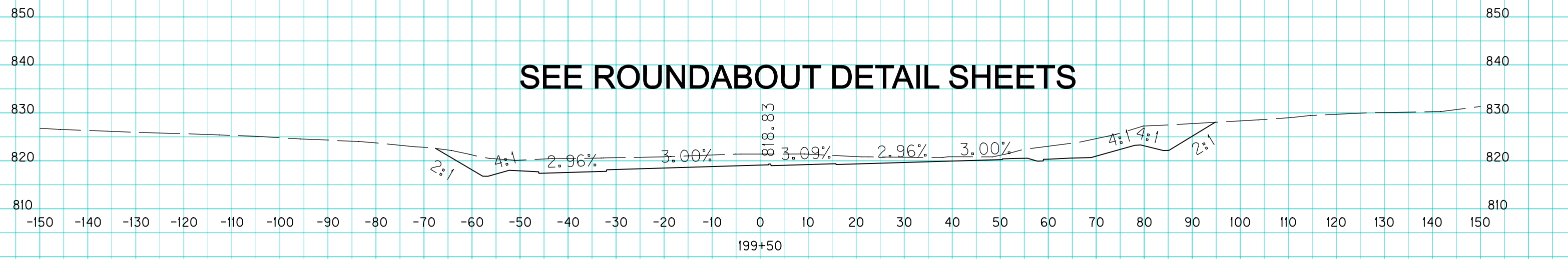
SCALE: 1" = 10' HORIZONTAL  
1" = 10' VERTICAL

MAINLINE

STA. 198+00 TO STA. 198+50

COUNTY OF	ITEM NO.	SHEET NO.
CAMPBELL	6-8105.00	X7

CHECKED BY \_\_\_\_\_ DATE \_\_\_\_\_  
APPROVED BY \_\_\_\_\_ DATE \_\_\_\_\_

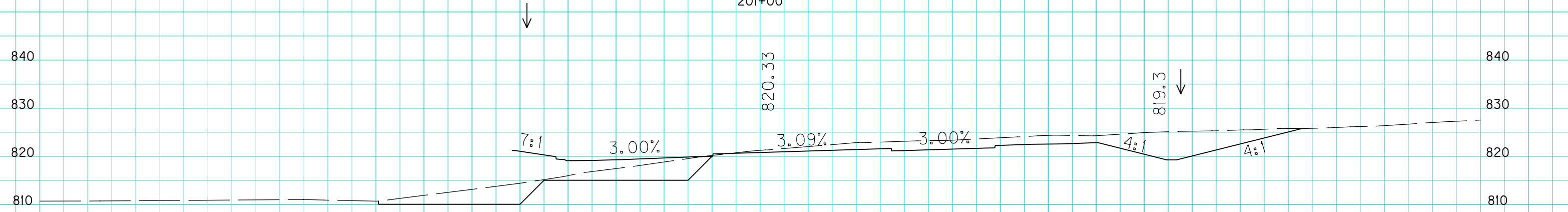
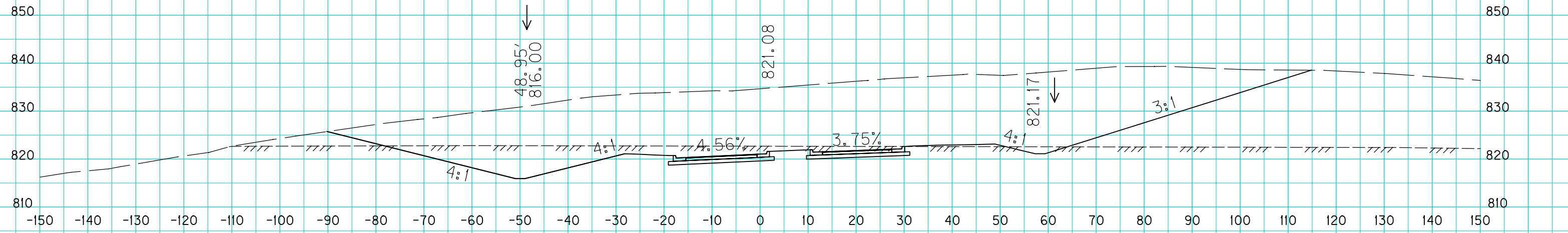


E-SHEET NAME: D-MMM-YYYY HH:MM

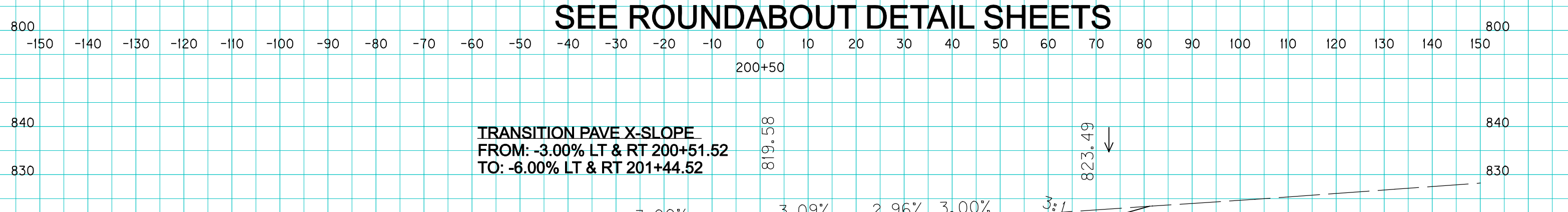
SCALE: 1" = 10' HORIZONTAL  
1" = 10' VERTICAL

MAINLINE  
STA. 199+00 TO STA. 199+50

CHECKED BY \_\_\_\_\_ DATE \_\_\_\_\_  
 APPROVED BY \_\_\_\_\_ DATE \_\_\_\_\_

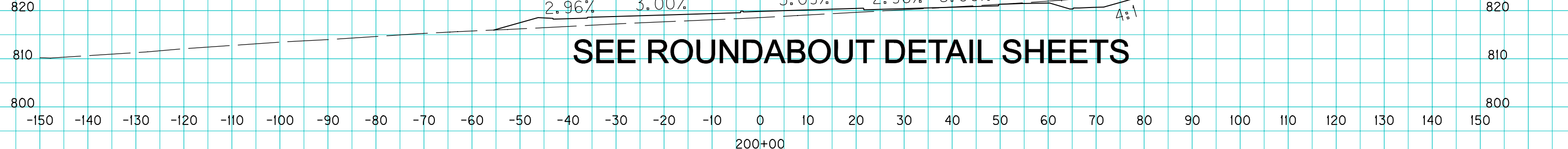


**SEE ROUNDABOUT DETAIL SHEETS**



**TRANSITION PAVE X-SLOPE**  
**FROM: -3.00% LT & RT 200+51.52**  
**TO: -6.00% LT & RT 201+44.52**

**SEE ROUNDABOUT DETAIL SHEETS**



MAINLINE

SCALE: 1" = 10' HORIZONTAL  
 1" = 10' VERTICAL

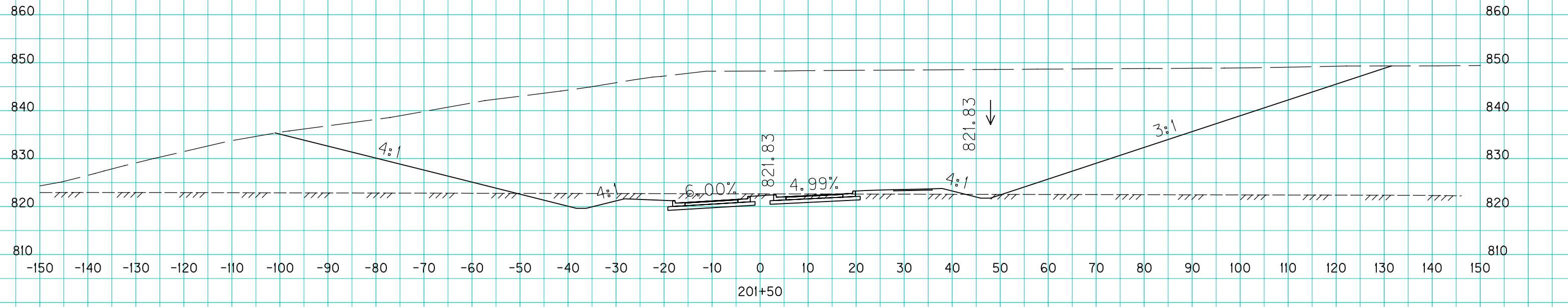
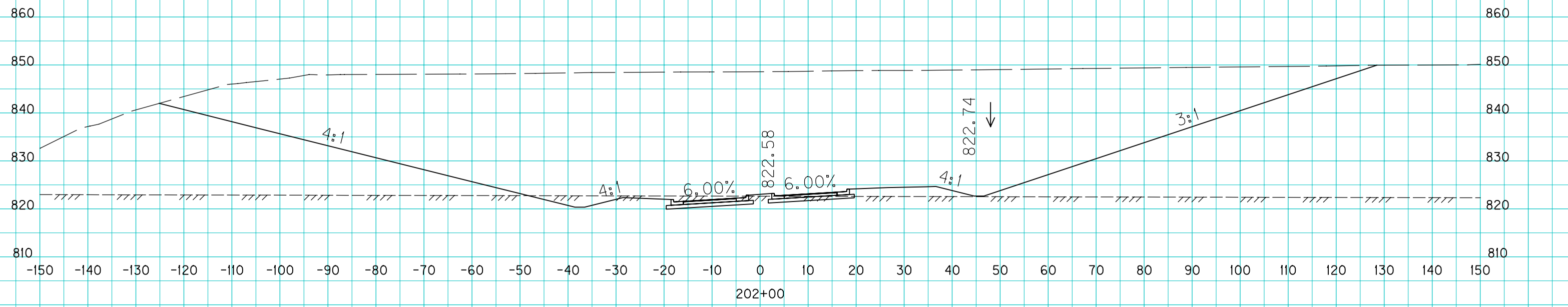
STA. 200+00 TO STA. 201+00

E-SHEET NAME: D-MMM-YYYY HH:MM



COUNTY OF	ITEM NO.	SHEET NO.
CAMPBELL	6-8105.00	X9

CHECKED BY \_\_\_\_\_ DATE \_\_\_\_\_  
APPROVED BY \_\_\_\_\_ DATE \_\_\_\_\_



E-SHEET NAME: D-MMM-YYYY HH:MM

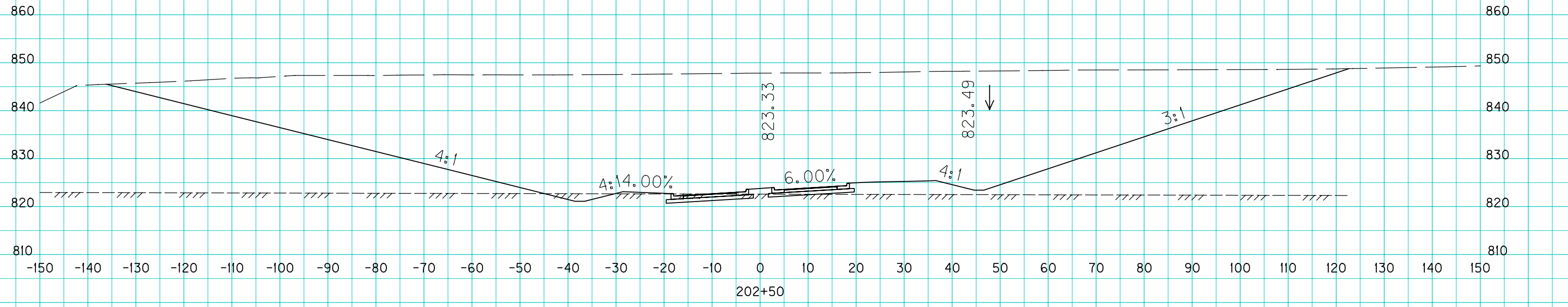
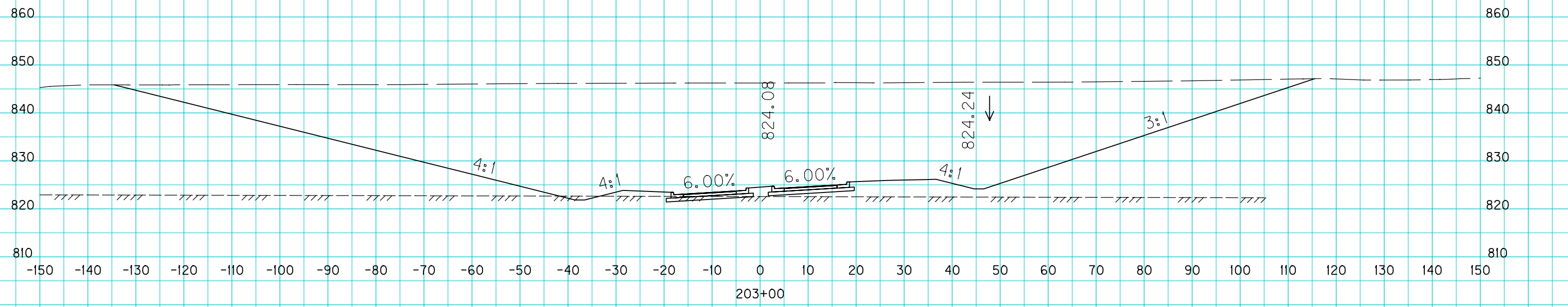
SCALE: 1" = 10' HORIZONTAL  
1" = 10' VERTICAL

MAINLINE

STA. 201+50 TO STA. 202+00

COUNTY OF	ITEM NO.	SHEET NO.
CAMPBELL	6-8105.00	X10

CHECKED BY \_\_\_\_\_ DATE \_\_\_\_\_  
APPROVED BY \_\_\_\_\_ DATE \_\_\_\_\_



E-SHEET NAME: D-MMM-YYYY HH:MM

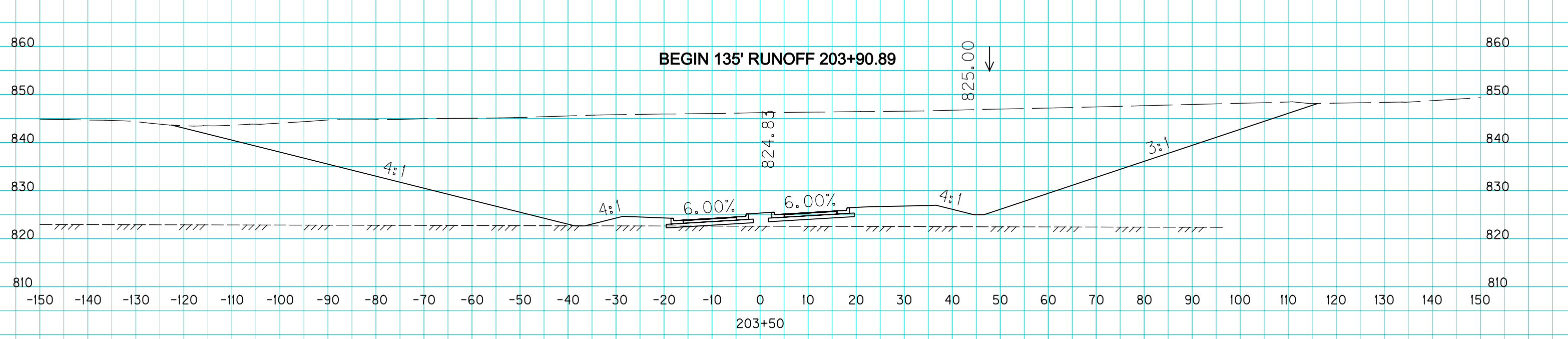
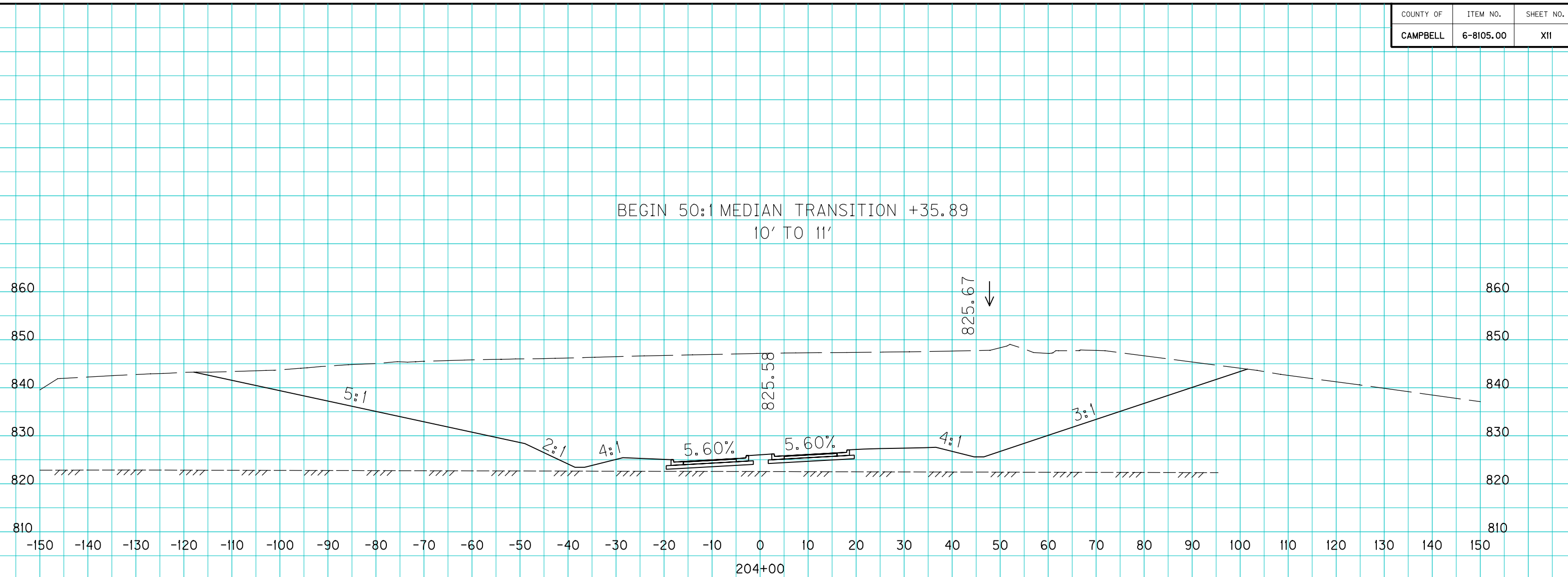
SCALE: 1" = 10' HORIZONTAL  
1" = 10' VERTICAL

MAINLINE

STA. 202+50 TO STA. 203+00

COUNTY OF	ITEM NO.	SHEET NO.
CAMPBELL	6-8105.00	XII

CHECKED BY \_\_\_\_\_ DATE \_\_\_\_\_  
APPROVED BY \_\_\_\_\_ DATE \_\_\_\_\_



E-SHEET NAME: D-MMM-YYYY HH:MM

SCALE: 1" = 10' HORIZONTAL  
1" = 10' VERTICAL

MAINLINE

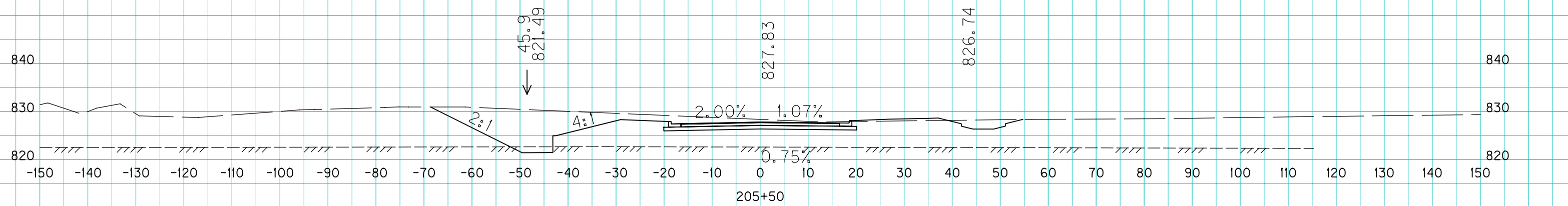
STA. 203+50 TO STA. 204+00

COUNTY OF	ITEM NO.	SHEET NO.
CAMPBELL	6-8105.00	X12

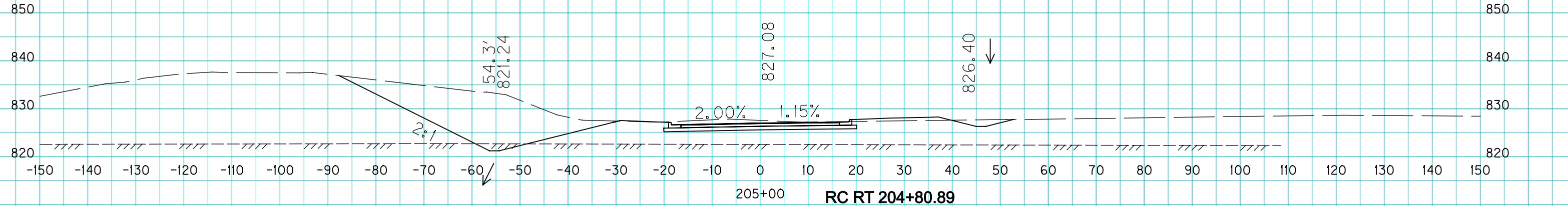
CHECKED BY \_\_\_\_\_ DATE \_\_\_\_\_  
APPROVED BY \_\_\_\_\_ DATE \_\_\_\_\_

E-SHEET NAME: D-MMM-YYYY HH:MM

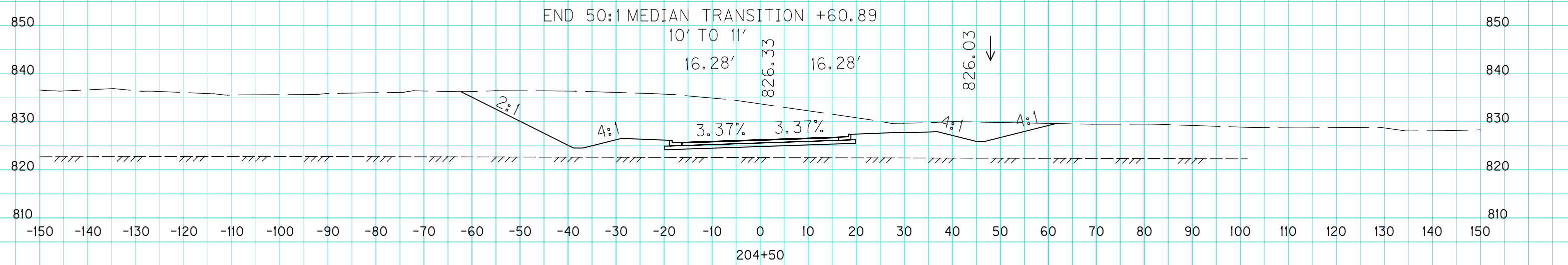
**NC LT & RT 205+70.89**



**FLAT RT 205+25.89**



**RC RT 204+80.89**



SCALE: 1" = 10' HORIZONTAL  
1" = 10' VERTICAL

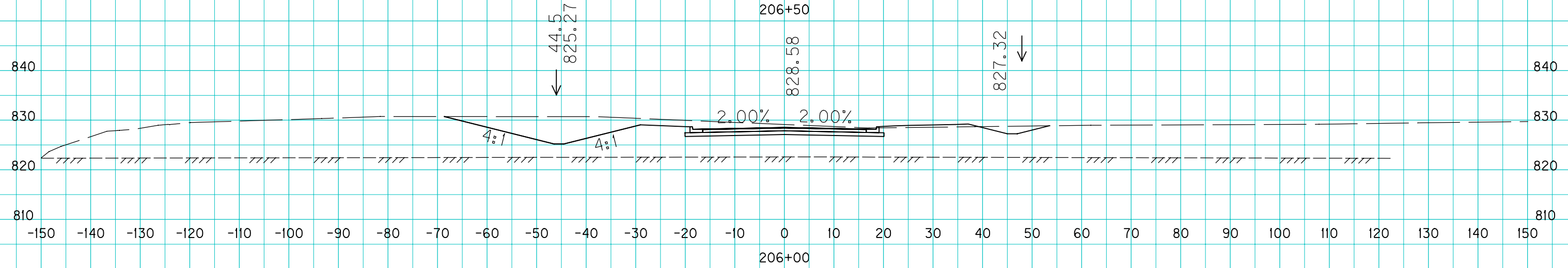
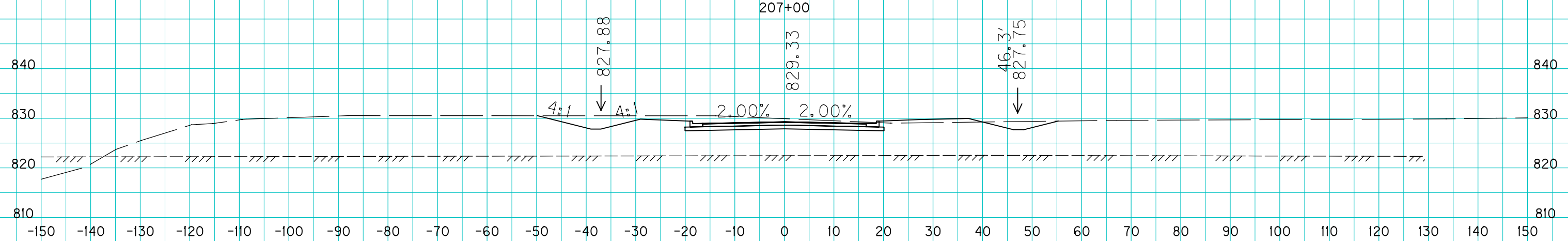
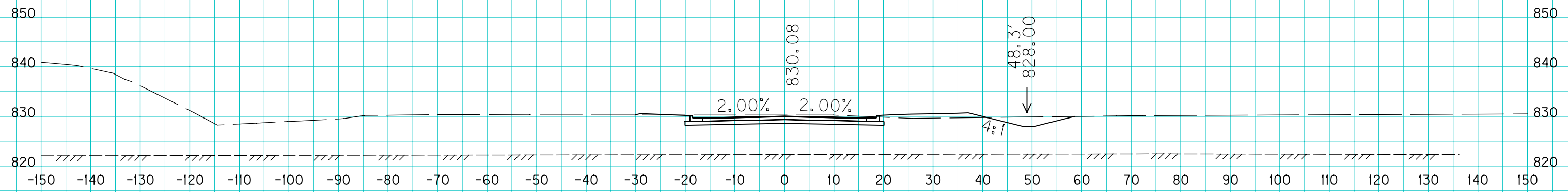
MAINLINE

STA. 204+50 TO STA. 205+50

COUNTY OF	ITEM NO.	SHEET NO.
CAMPBELL	6-8105.00	X13

CHECKED BY \_\_\_\_\_ DATE \_\_\_\_\_  
APPROVED BY \_\_\_\_\_ DATE \_\_\_\_\_

E-SHEET NAME: D-MMM-YYYY HH:MM



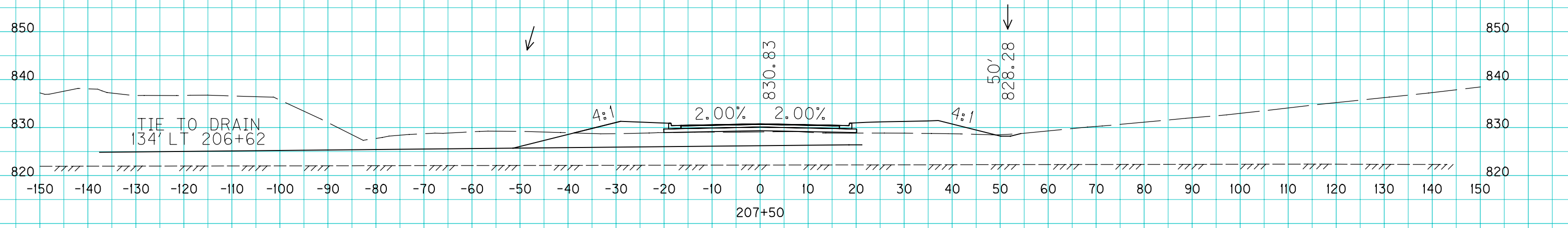
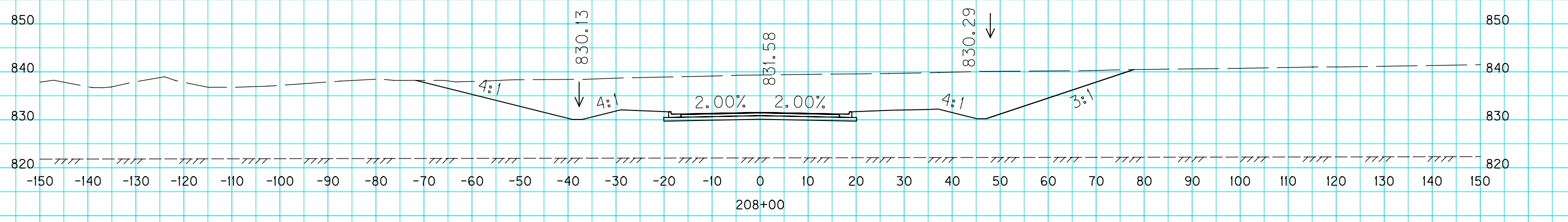
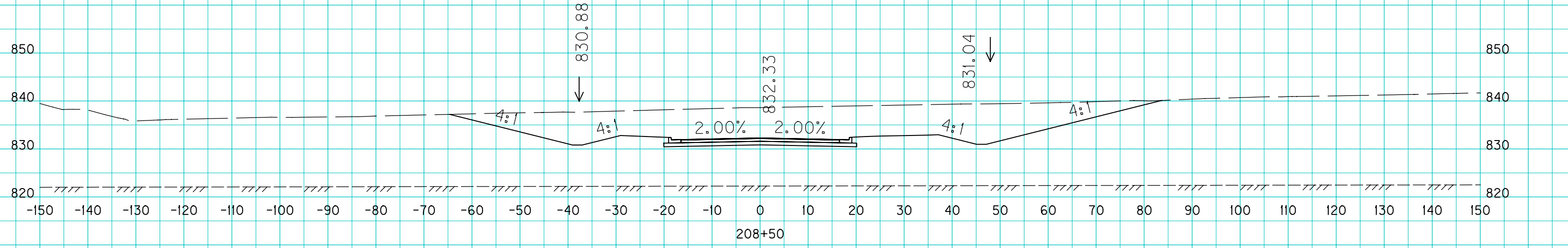
SCALE: 1" = 10' HORIZONTAL  
1" = 10' VERTICAL

MAINLINE

STA. 206+00 TO STA. 207+00

COUNTY OF	ITEM NO.	SHEET NO.
CAMPBELL	6-8105.00	X14

CHECKED BY \_\_\_\_\_ DATE \_\_\_\_\_  
 APPROVED BY \_\_\_\_\_ DATE \_\_\_\_\_  
 E-SHEET NAME: D-MMM-YYYY HH:MM



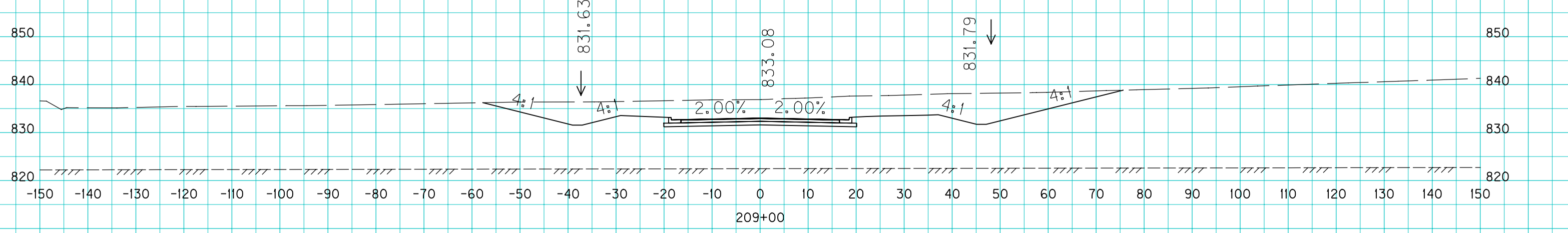
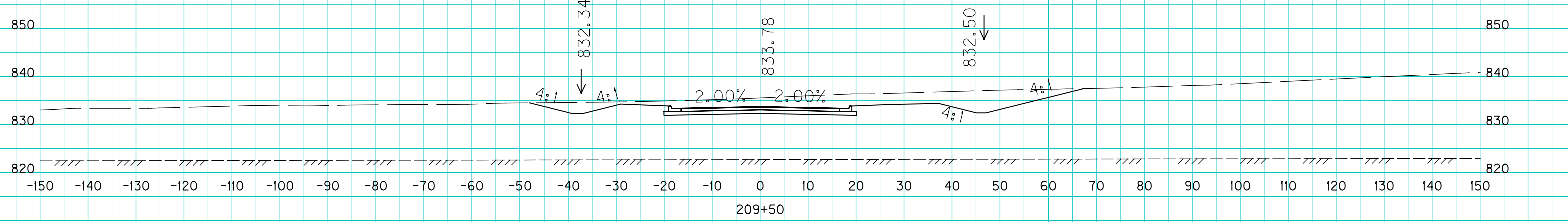
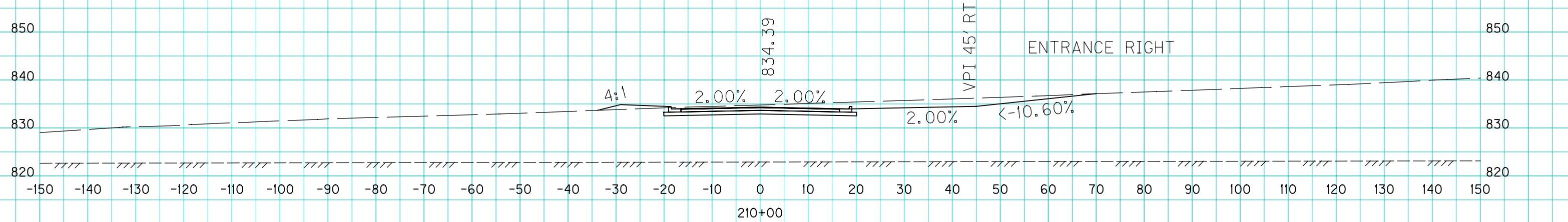
SCALE: 1" = 10' HORIZONTAL  
1" = 10' VERTICAL

MAINLINE

STA. 207+50 TO STA. 208+50

COUNTY OF	ITEM NO.	SHEET NO.
CAMPBELL	6-8105.00	X15

CHECKED BY \_\_\_\_\_ DATE \_\_\_\_\_  
 APPROVED BY \_\_\_\_\_ DATE \_\_\_\_\_  
 E-SHEET NAME: D-MMM-YYYY HH:MM



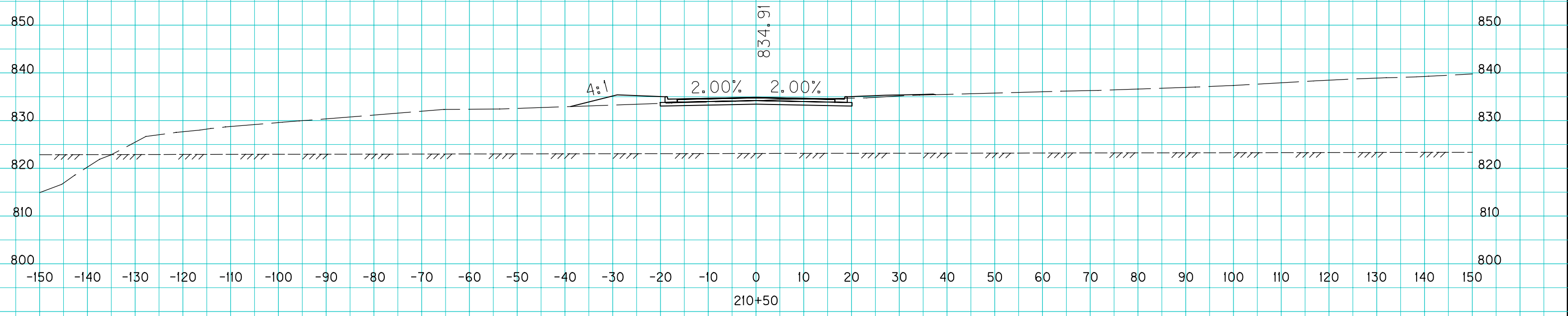
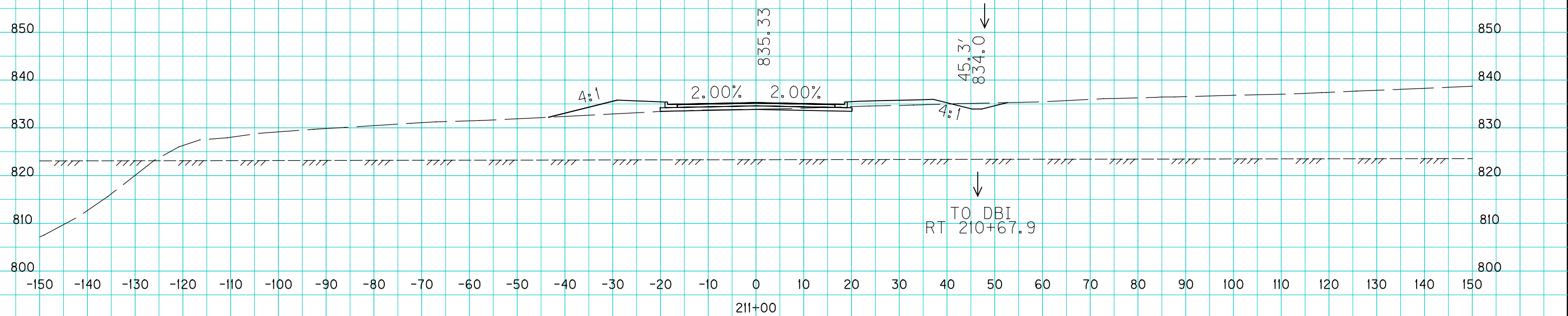
SCALE: 1" = 10' HORIZONTAL  
 1" = 10' VERTICAL

MAINLINE

STA. 209+00 TO STA. 210+00

COUNTY OF	ITEM NO.	SHEET NO.
CAMPBELL	6-8105.00	X16

CHECKED BY \_\_\_\_\_ DATE \_\_\_\_\_  
APPROVED BY \_\_\_\_\_ DATE \_\_\_\_\_



E-SHEET NAME: D-MMM-YYYY HH:MM

SCALE: 1" = 10' HORIZONTAL  
1" = 10' VERTICAL

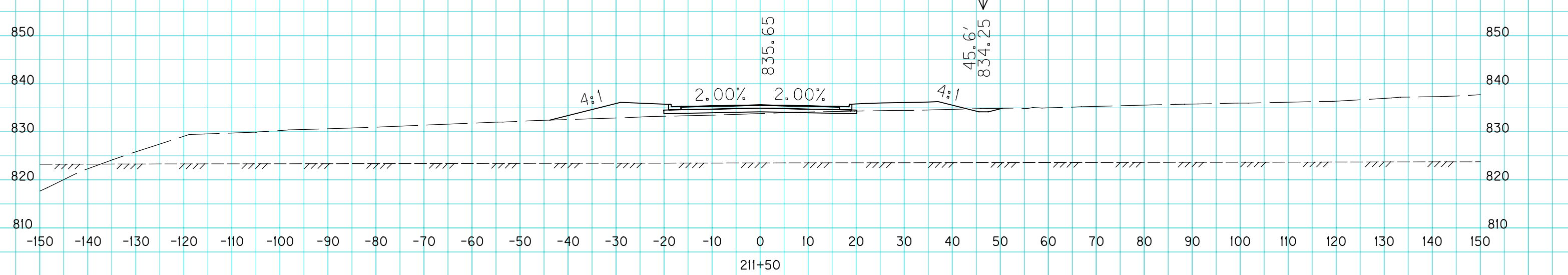
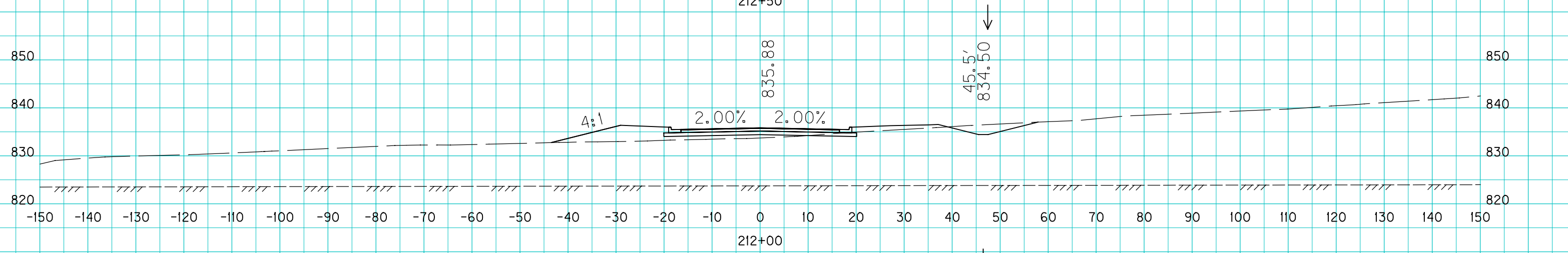
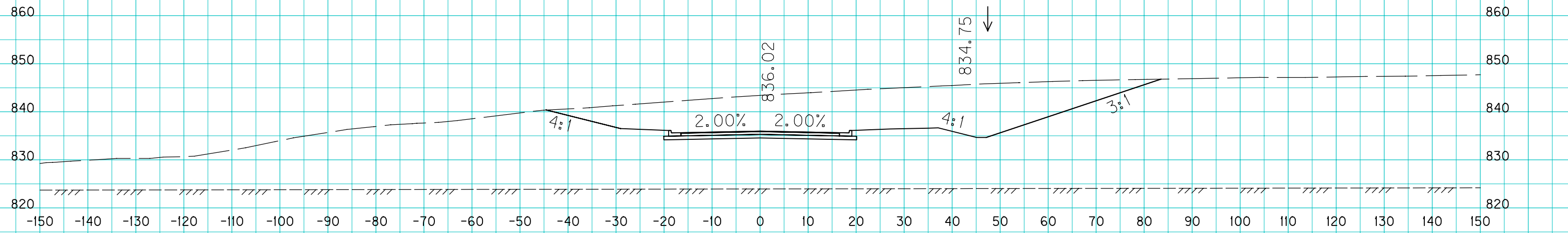
MAINLINE

STA. 210+50 TO STA. 211+00



COUNTY OF	ITEM NO.	SHEET NO.
CAMPBELL	6-8105.00	X17

CHECKED BY \_\_\_\_\_ DATE \_\_\_\_\_  
 APPROVED BY \_\_\_\_\_ DATE \_\_\_\_\_  
 E-SHEET NAME: D-MMM-YYYY HH:MM



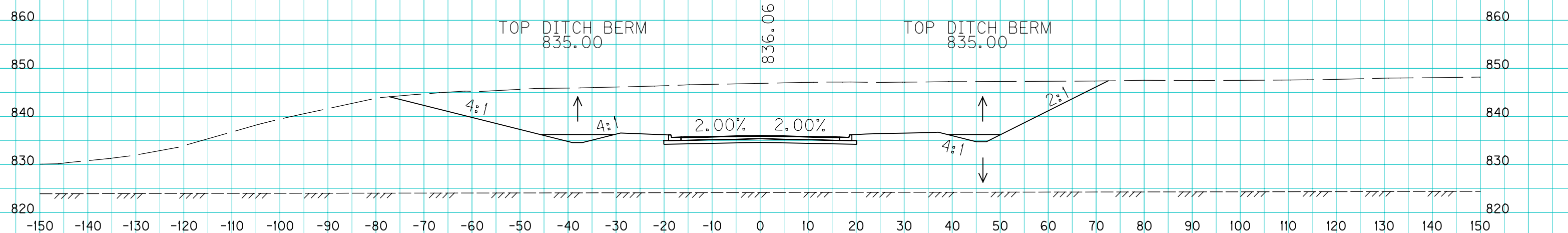
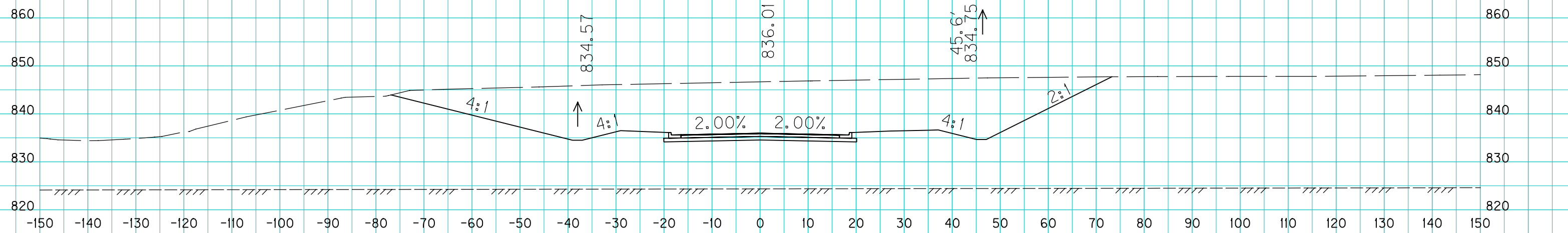
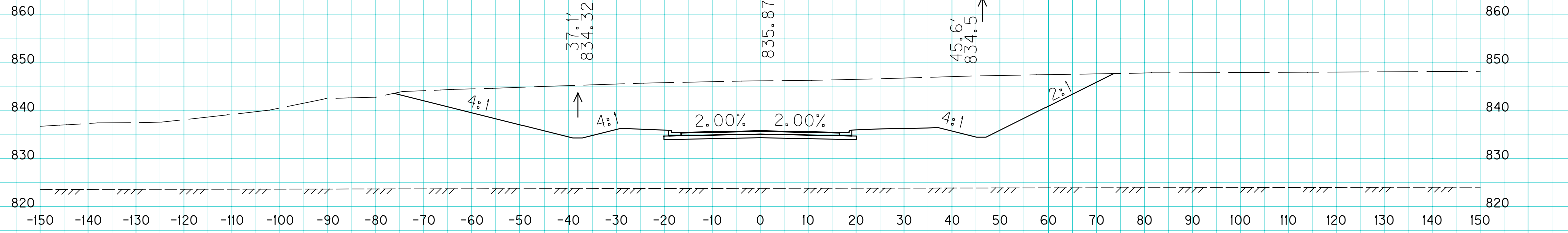
SCALE: 1" = 10' HORIZONTAL  
 1" = 10' VERTICAL

MAINLINE

STA. 211+50 TO STA. 212+50

COUNTY OF	ITEM NO.	SHEET NO.
CAMPBELL	6-8105.00	X18

CHECKED BY \_\_\_\_\_ DATE \_\_\_\_\_  
APPROVED BY \_\_\_\_\_ DATE \_\_\_\_\_



E-SHEET NAME: D-MMM-YYYY HH:MM

SCALE: 1" = 10' HORIZONTAL  
1" = 10' VERTICAL

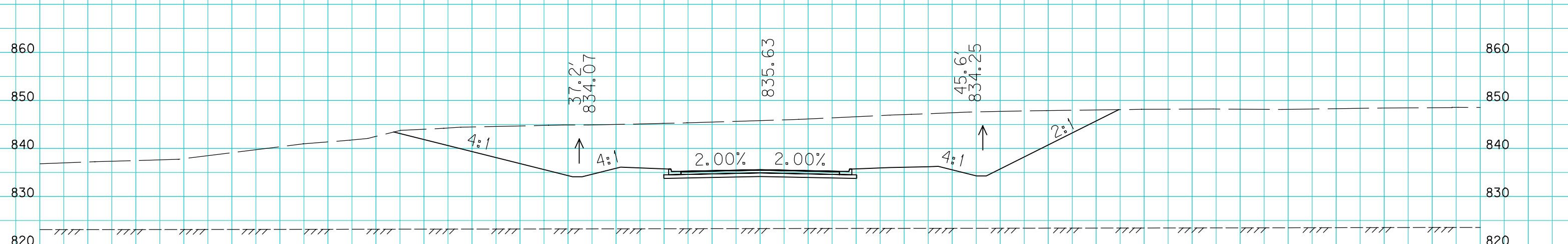
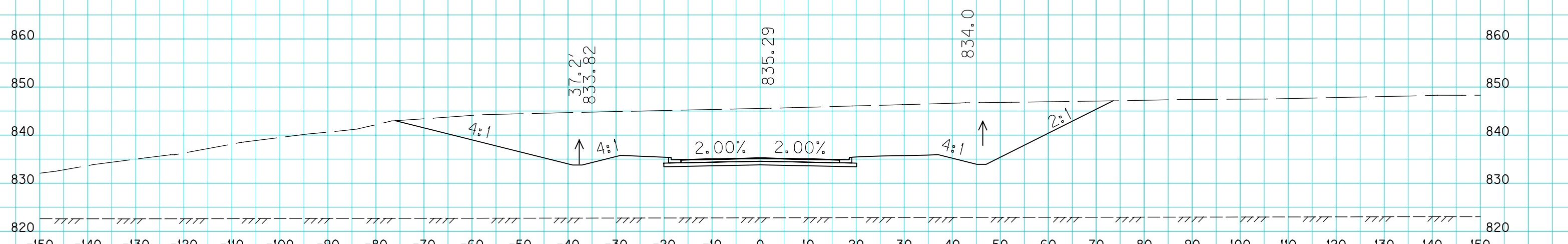
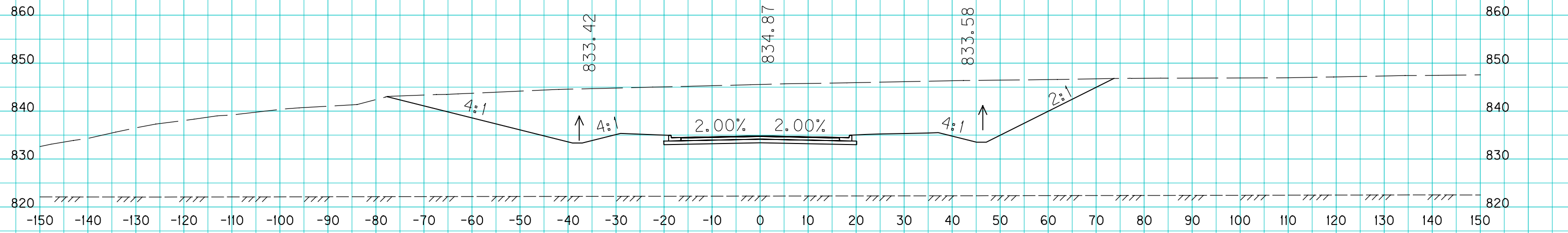
MAINLINE

STA. 213+00 TO STA. 214+00

COUNTY OF	ITEM NO.	SHEET NO.
CAMPBELL	6-8105.00	X19

CHECKED BY \_\_\_\_\_ DATE \_\_\_\_\_  
APPROVED BY \_\_\_\_\_ DATE \_\_\_\_\_

E-SHEET NAME: D-MMM-YYYY HH:MM



SCALE: 1" = 10' HORIZONTAL  
1" = 10' VERTICAL

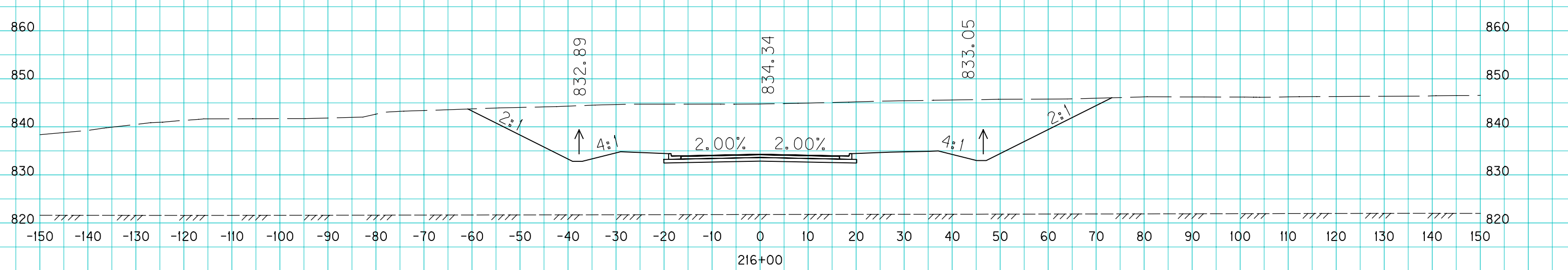
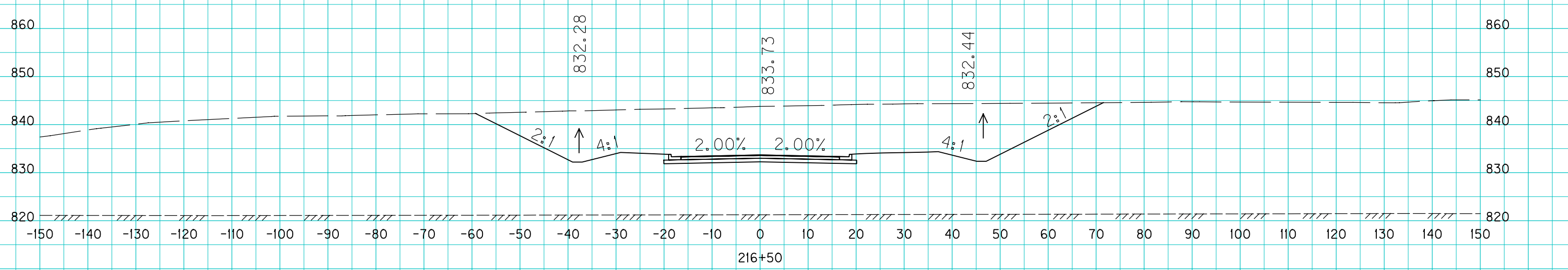
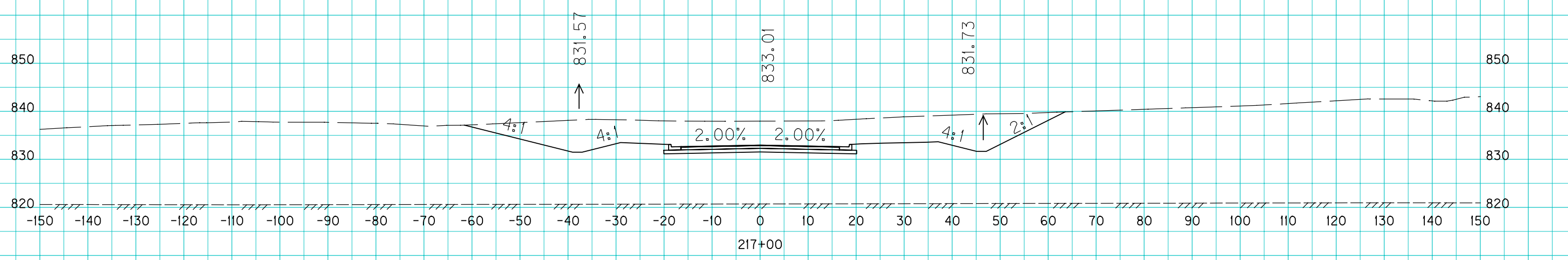
MAINLINE

STA. 214+50 TO STA. 215+50

COUNTY OF	ITEM NO.	SHEET NO.
CAMPBELL	6-8105.00	X20

CHECKED BY \_\_\_\_\_ DATE \_\_\_\_\_  
APPROVED BY \_\_\_\_\_ DATE \_\_\_\_\_

E-SHEET NAME: D-MMM-YYYY HH:MM



SCALE: 1" = 10' HORIZONTAL  
1" = 10' VERTICAL

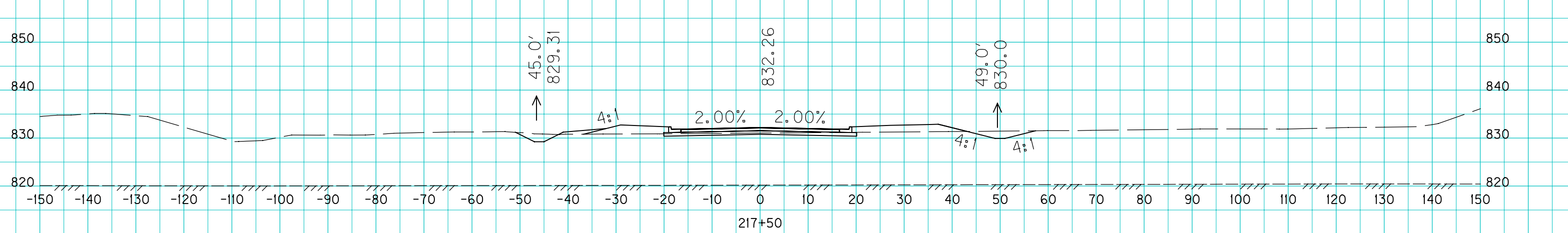
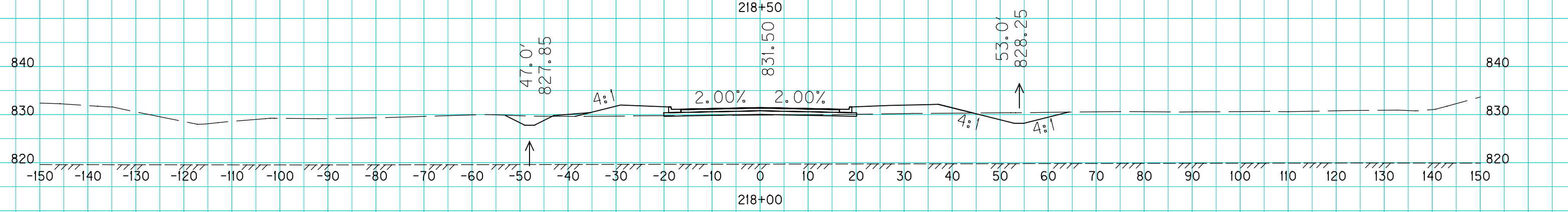
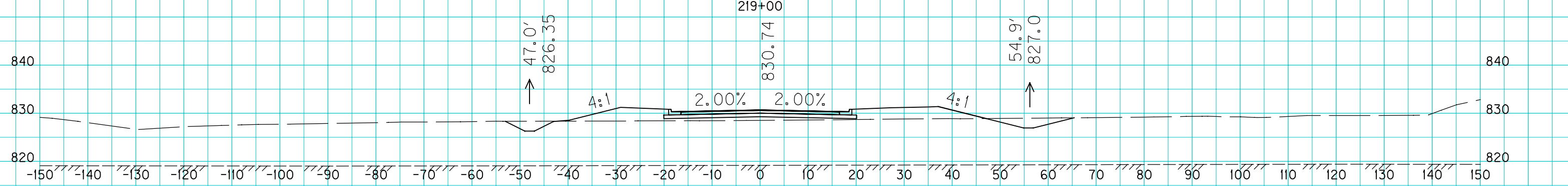
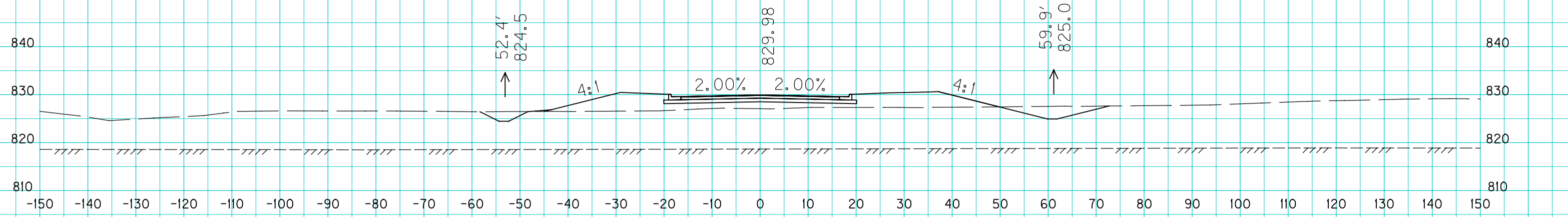
MAINLINE

STA. 216+00 TO STA. 217+00

COUNTY OF	ITEM NO.	SHEET NO.
CAMPBELL	6-8105.00	X21

CHECKED BY \_\_\_\_\_ DATE \_\_\_\_\_  
APPROVED BY \_\_\_\_\_ DATE \_\_\_\_\_

E-SHEET NAME: D-MMM-YYYY HH:MM



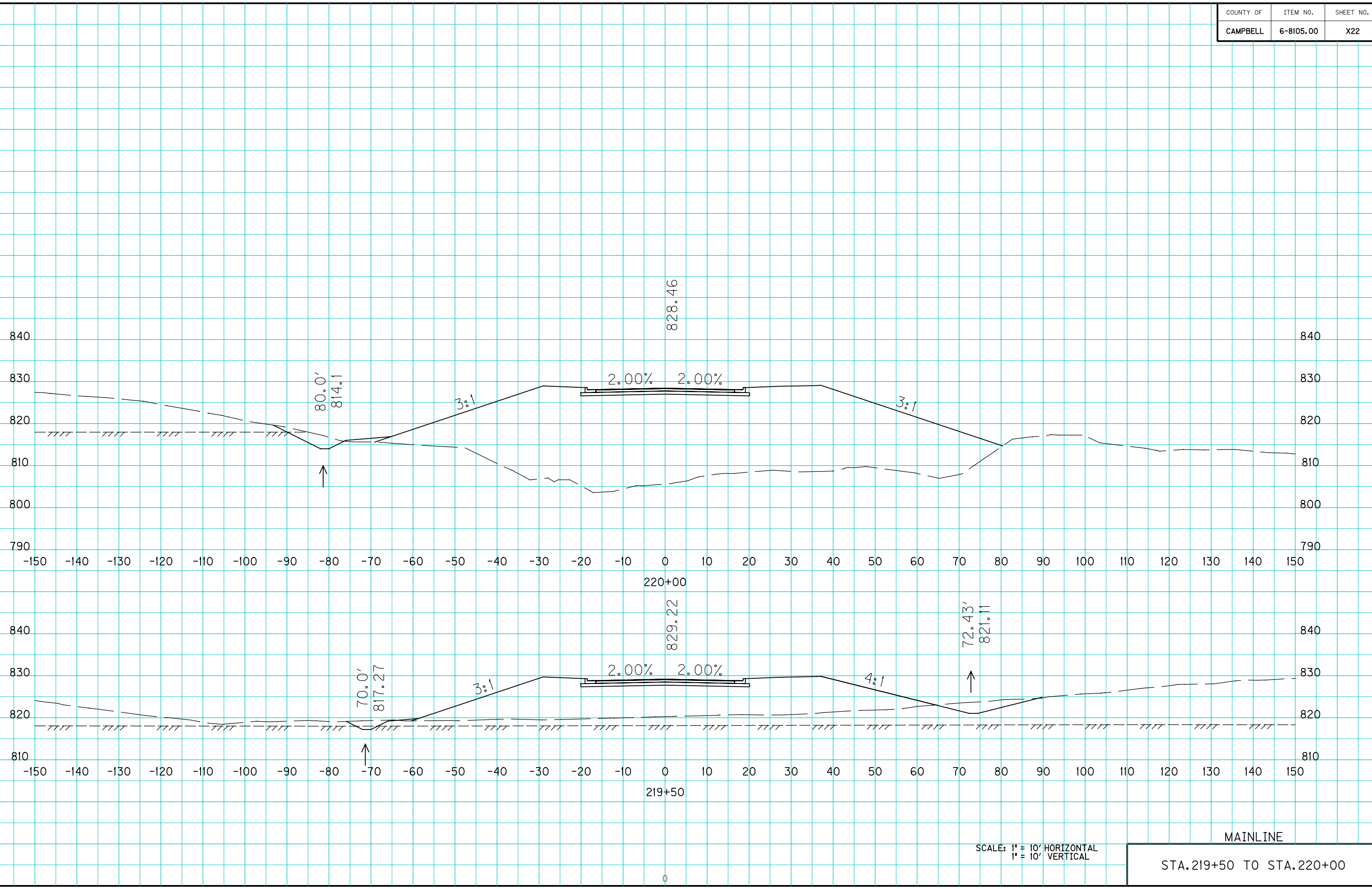
SCALE: 1" = 10' HORIZONTAL  
1" = 10' VERTICAL

MAINLINE

STA. 217+50 TO STA. 219+00

COUNTY OF	ITEM NO.	SHEET NO.
CAMPBELL	6-8105.00	X22

CHECKED BY \_\_\_\_\_ DATE \_\_\_\_\_  
 APPROVED BY \_\_\_\_\_ DATE \_\_\_\_\_  
 E-SHEET NAME: D-MMM-YYYY HH:MM



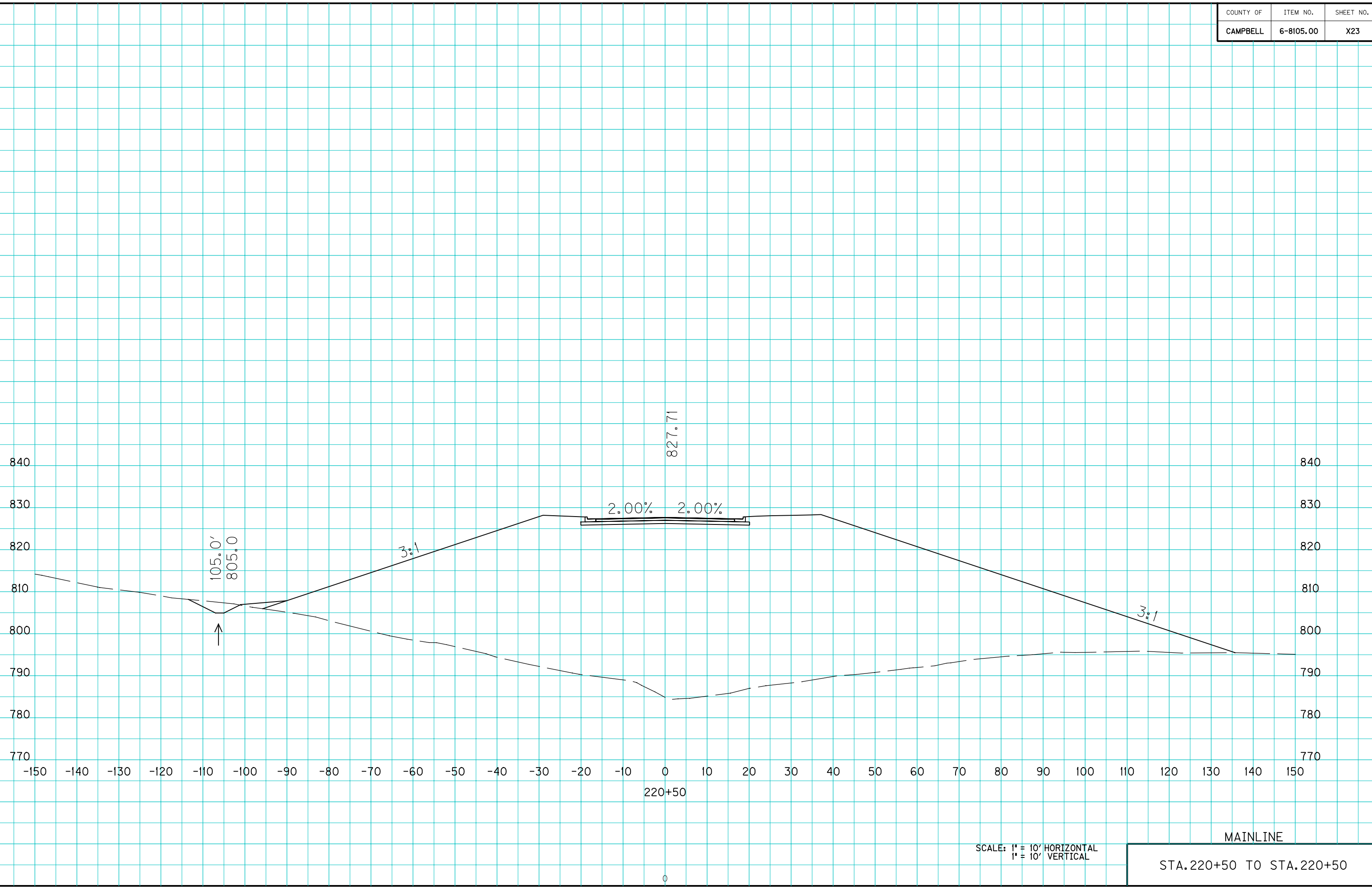
SCALE: 1" = 10' HORIZONTAL  
 1" = 10' VERTICAL

MAINLINE

STA. 219+50 TO STA. 220+00

COUNTY OF	ITEM NO.	SHEET NO.
CAMPBELL	6-8105.00	X23

CHECKED BY \_\_\_\_\_ DATE \_\_\_\_\_  
APPROVED BY \_\_\_\_\_ DATE \_\_\_\_\_



E-SHEET NAME: 0-MMM-YYYY HH:MM

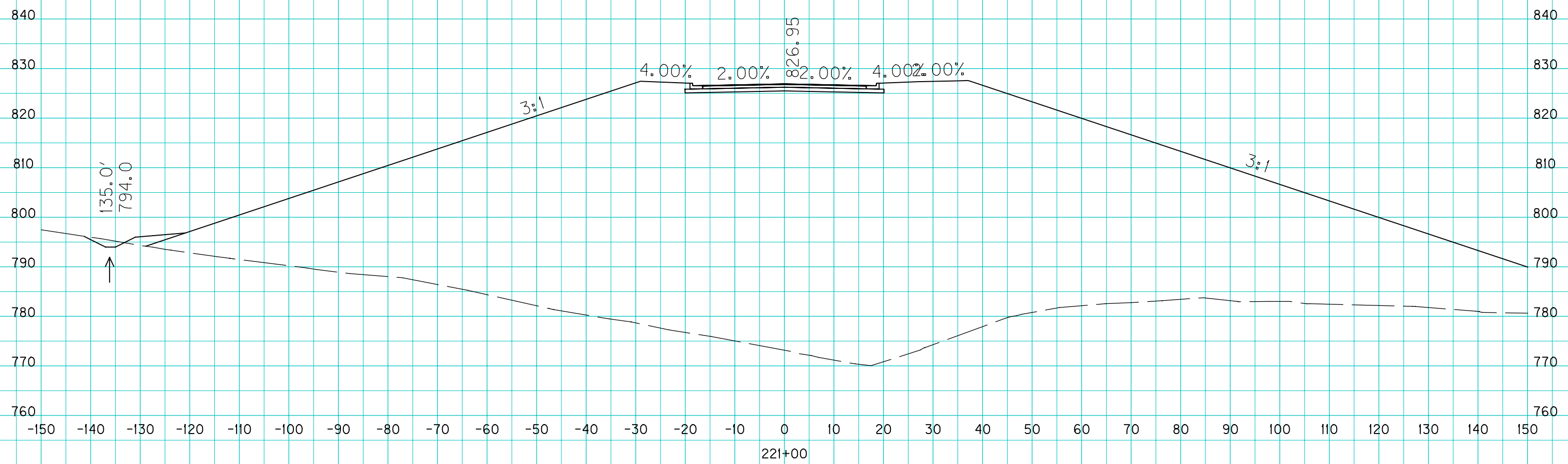
MAINLINE

STA. 220+50 TO STA. 220+50

0

COUNTY OF	ITEM NO.	SHEET NO.
CAMPBELL	6-8105.00	X24

CHECKED BY \_\_\_\_\_ DATE \_\_\_\_\_  
 APPROVED BY \_\_\_\_\_ DATE \_\_\_\_\_  
 E-SHEET NAME: D-MMM-YYYY HH:MM



SCALE: 1" = 10' HORIZONTAL  
 1" = 10' VERTICAL

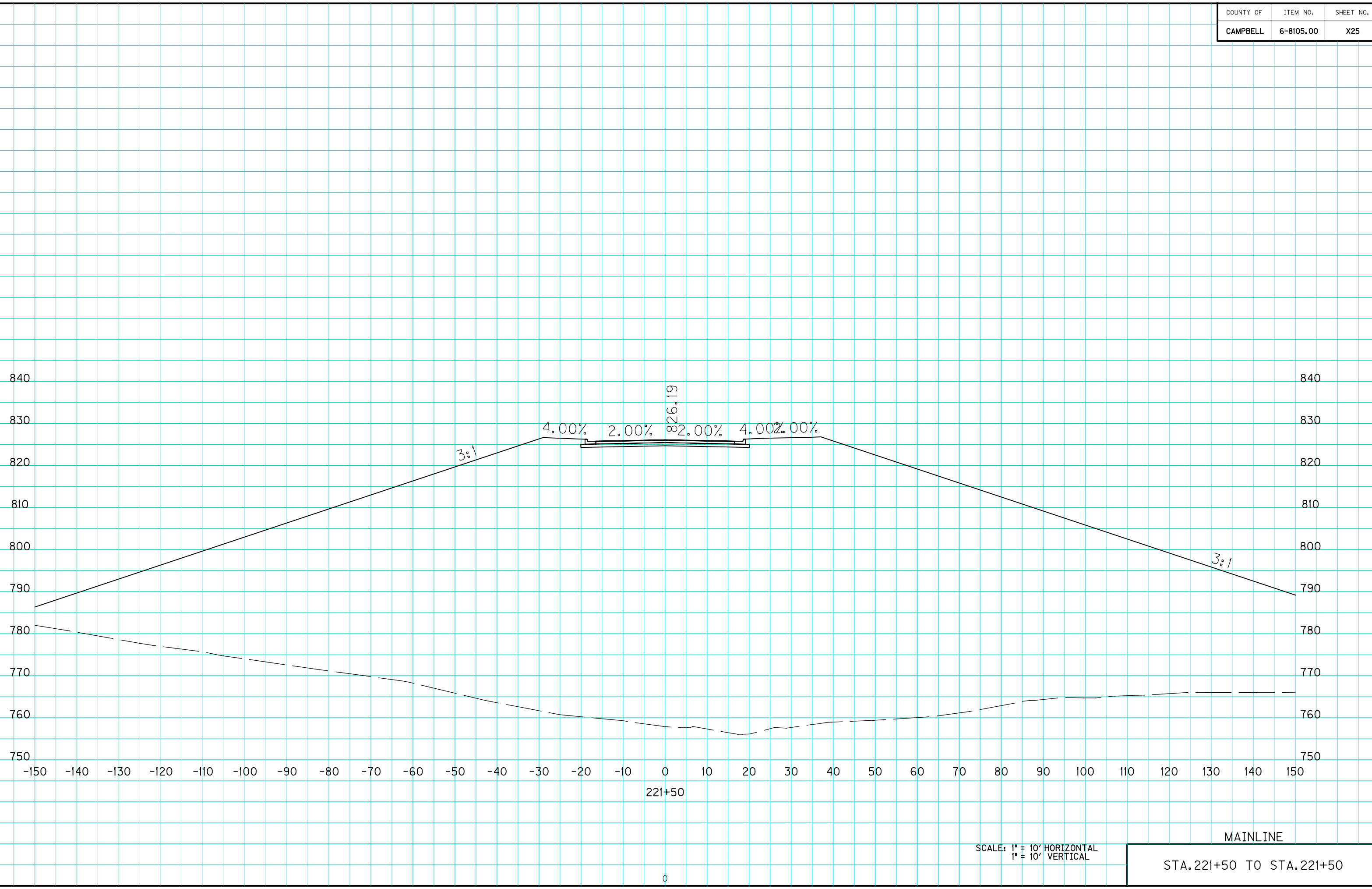
MAINLINE

STA. 221+00 TO STA. 221+00



COUNTY OF	ITEM NO.	SHEET NO.
CAMPBELL	6-8105.00	X25

CHECKED BY \_\_\_\_\_ DATE \_\_\_\_\_  
 APPROVED BY \_\_\_\_\_ DATE \_\_\_\_\_  
 E-SHEET NAME: 0-MMM-YYYY HH:MM

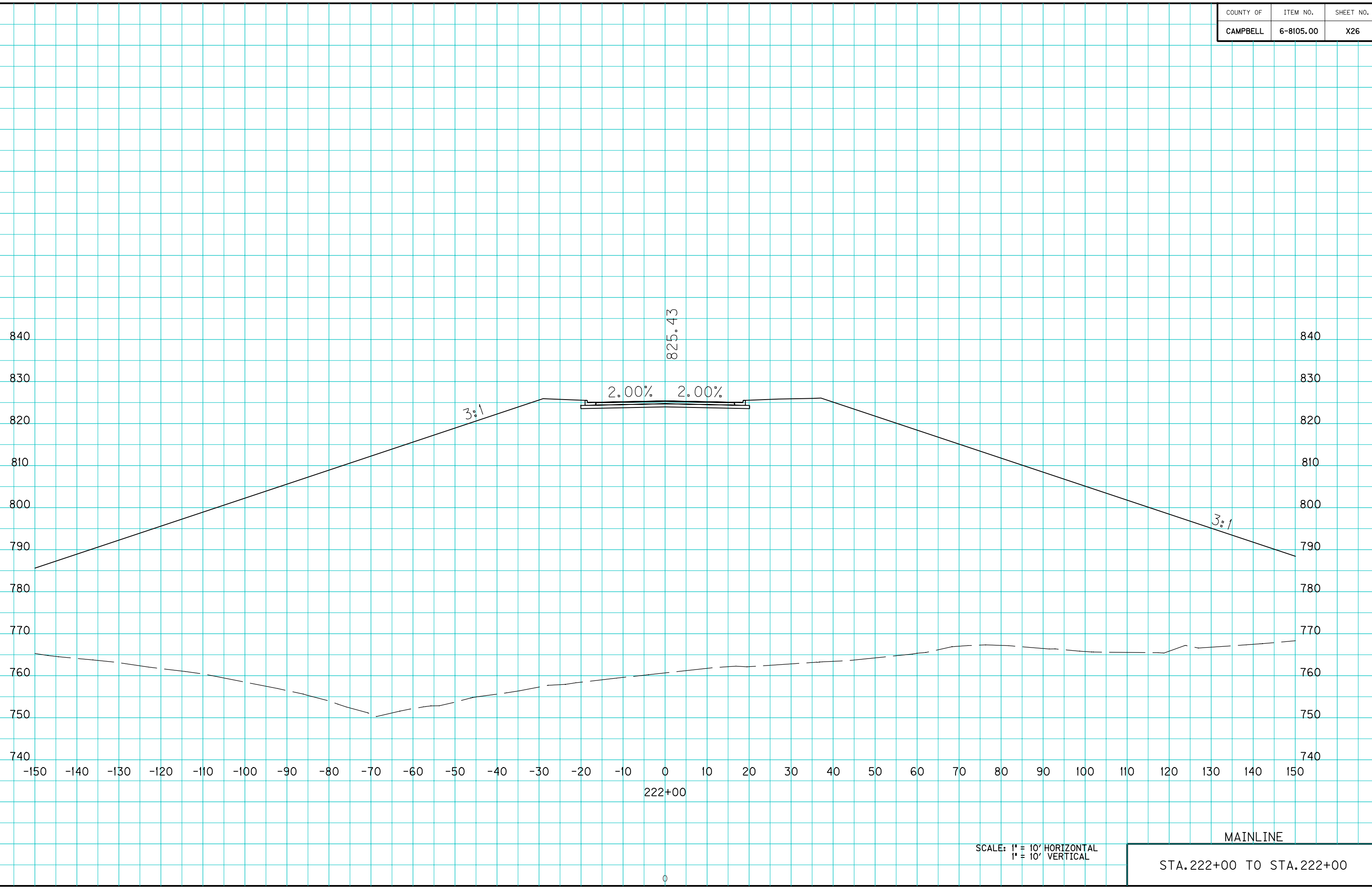


SCALE: 1" = 10' HORIZONTAL  
 1" = 10' VERTICAL

MAINLINE  
 STA. 221+50 TO STA. 221+50

COUNTY OF	ITEM NO.	SHEET NO.
CAMPBELL	6-8105.00	X26

CHECKED BY \_\_\_\_\_ DATE \_\_\_\_\_  
 APPROVED BY \_\_\_\_\_ DATE \_\_\_\_\_  
 E-SHEET NAME: 0-MMM-YYYY HH:MM



SCALE: 1" = 10' HORIZONTAL  
 1" = 10' VERTICAL

MAINLINE

STA. 222+00 TO STA. 222+00

COUNTY OF	ITEM NO.	SHEET NO.
CAMPBELL	6-8105.00	X27

CHECKED BY \_\_\_\_\_ DATE \_\_\_\_\_  
APPROVED BY \_\_\_\_\_ DATE \_\_\_\_\_



E-SHEET NAME: D-MMM-YYYY HH:MM

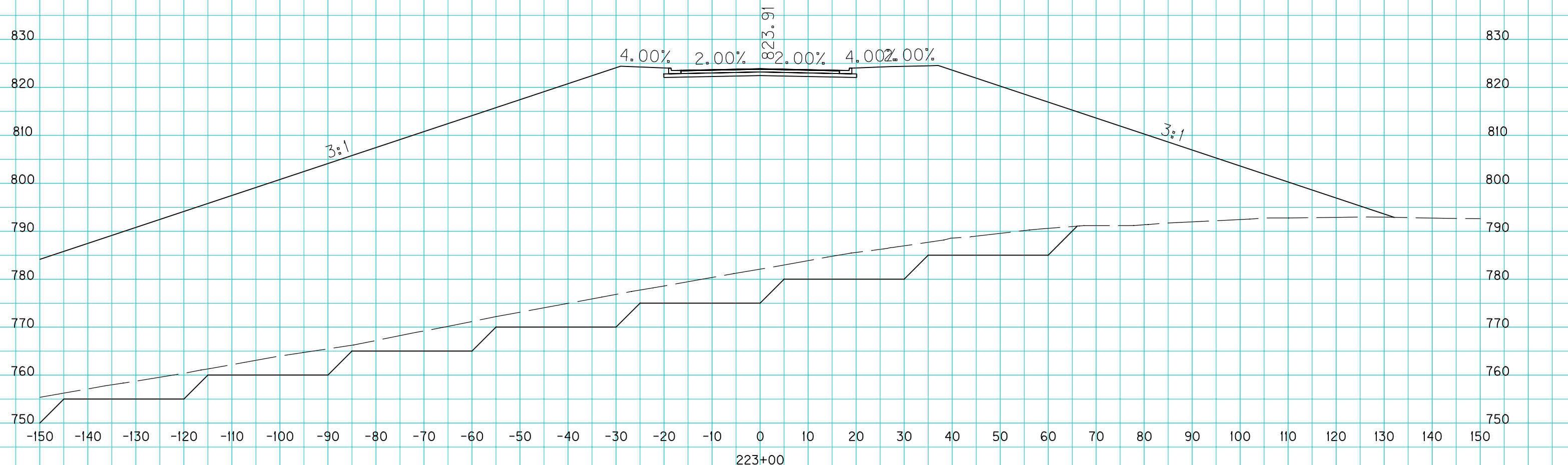
SCALE: 1" = 10' HORIZONTAL  
1" = 10' VERTICAL

MAINLINE

STA. 222+50 TO STA. 222+50

COUNTY OF	ITEM NO.	SHEET NO.
CAMPBELL	6-8105.00	X28

CHECKED BY \_\_\_\_\_ DATE \_\_\_\_\_  
 APPROVED BY \_\_\_\_\_ DATE \_\_\_\_\_  
 E-SHEET NAME: D-MMM-YYYY HH:MM

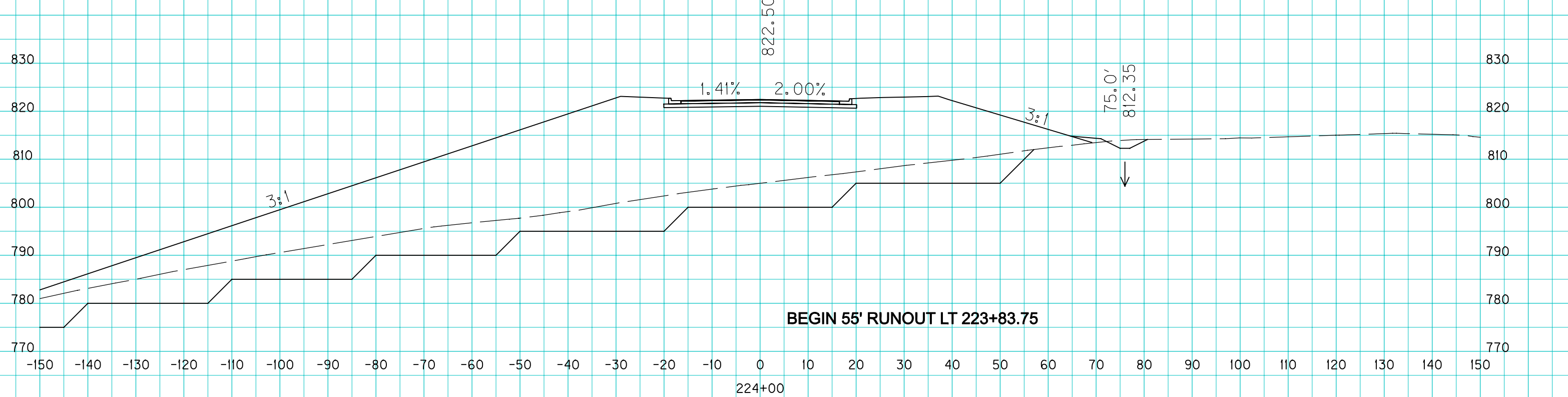


SCALE: 1" = 10' HORIZONTAL  
 1" = 10' VERTICAL

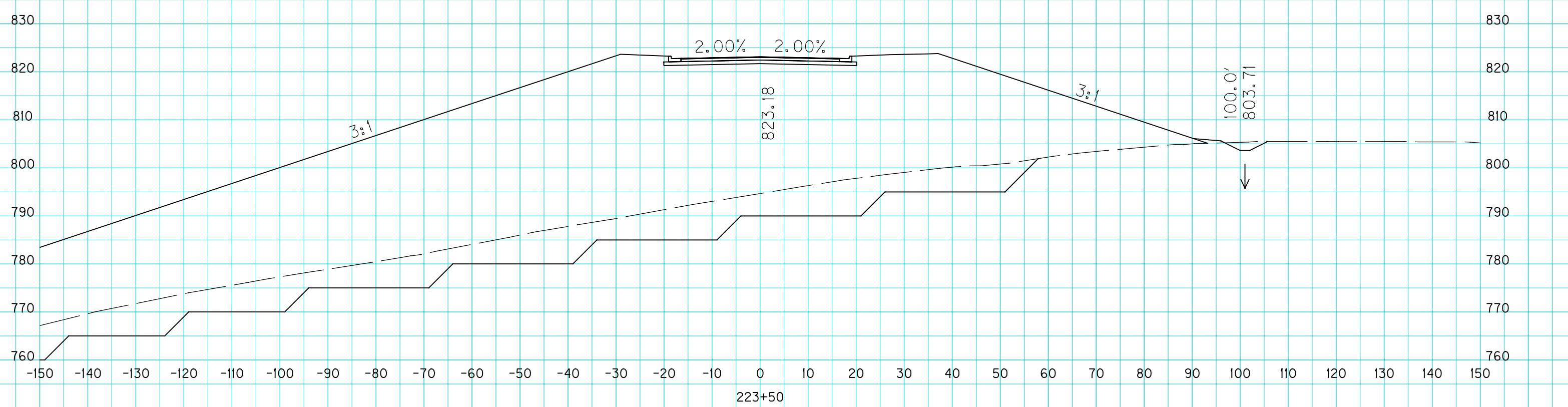
MAINLINE  
 STA. 223+00 TO STA. 223+00

COUNTY OF	ITEM NO.	SHEET NO.
CAMPBELL	6-8105.00	X29

FLAT LT 224+38.75 - BEGIN 130' RUNOFF



BEGIN 55' RUNOUT LT 223+83.75



SCALE: 1" = 10' HORIZONTAL  
1" = 10' VERTICAL

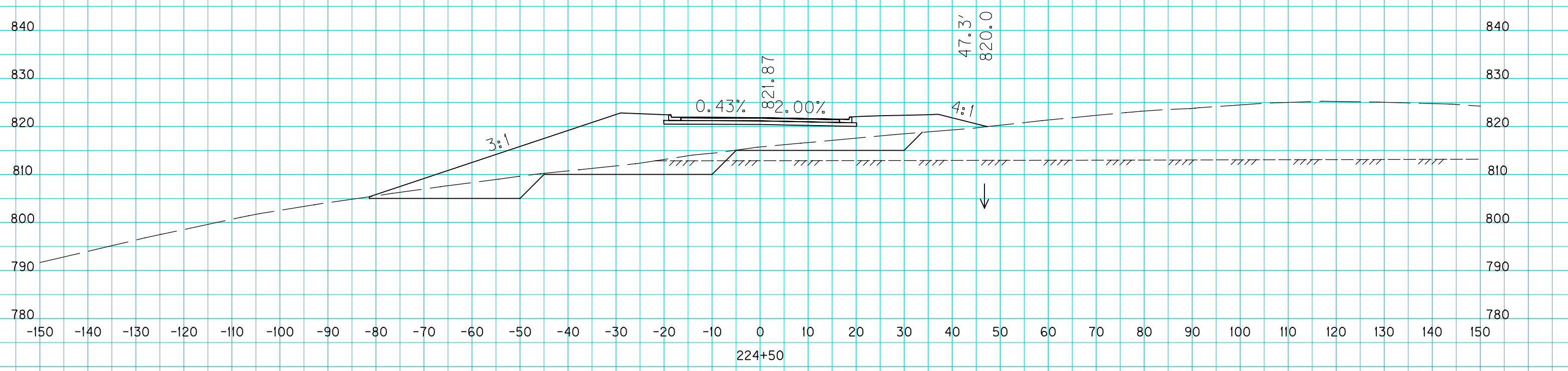
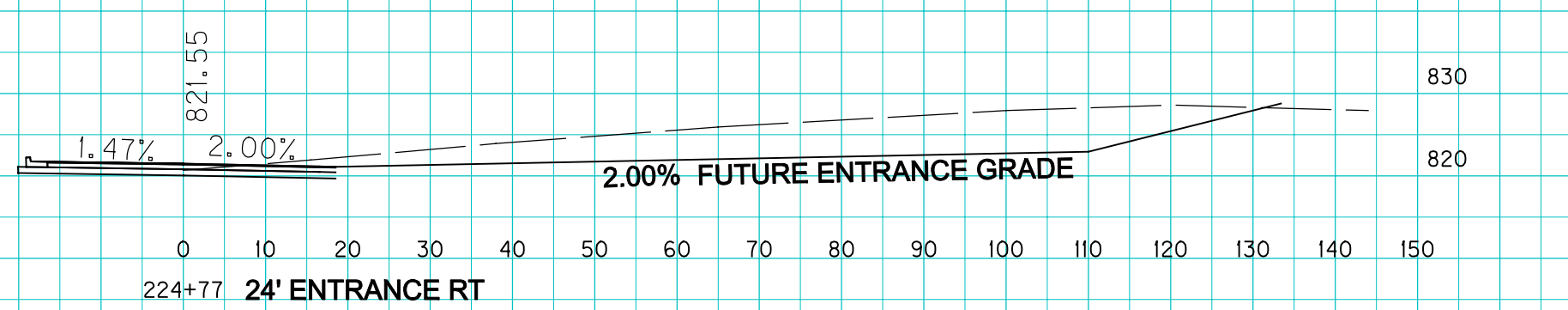
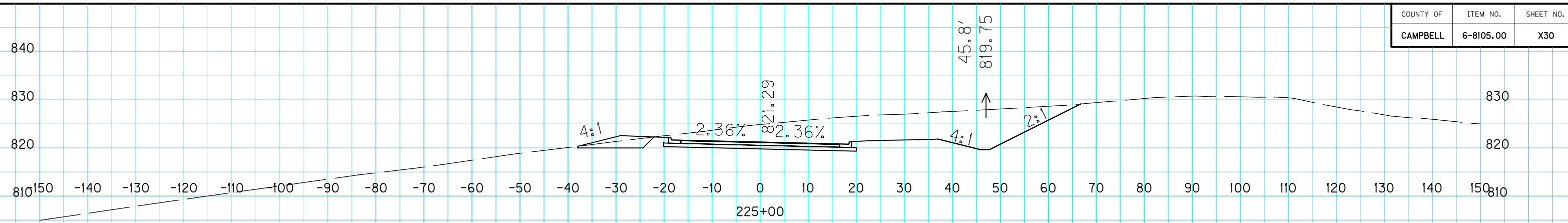
MAINLINE

STA. 223+50 TO STA. 224+00

E-SHEET NAME: D-MMM-YYYY HH:MM  
CHECKED BY: \_\_\_\_\_ DATE: \_\_\_\_\_  
APPROVED BY: \_\_\_\_\_ DATE: \_\_\_\_\_

COUNTY OF	ITEM NO.	SHEET NO.
CAMPBELL	6-8105.00	X30

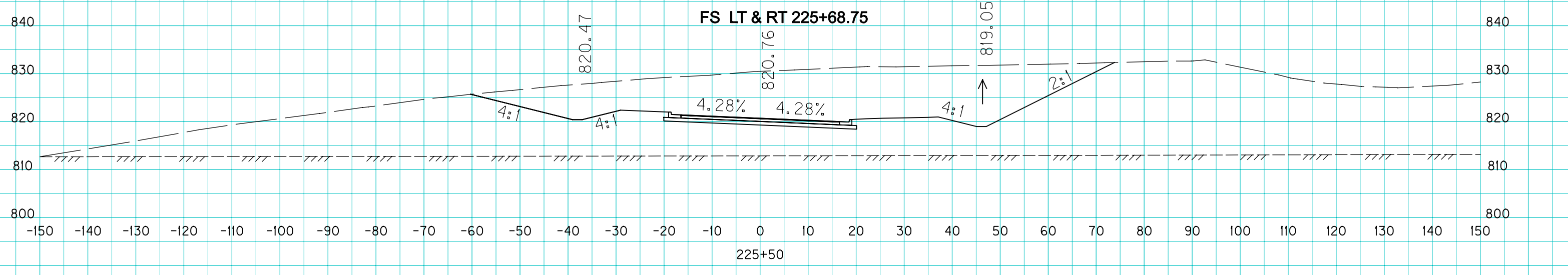
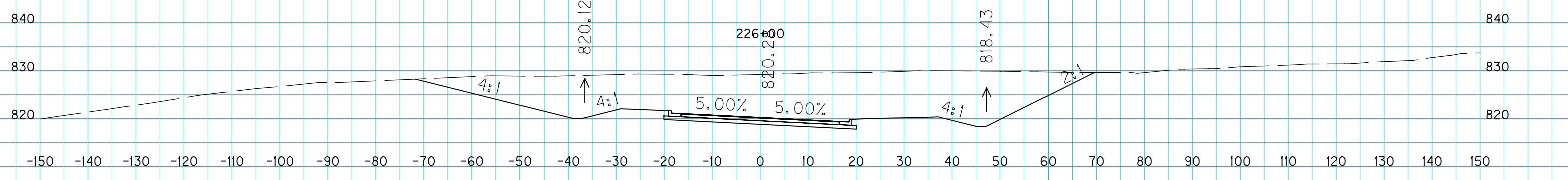
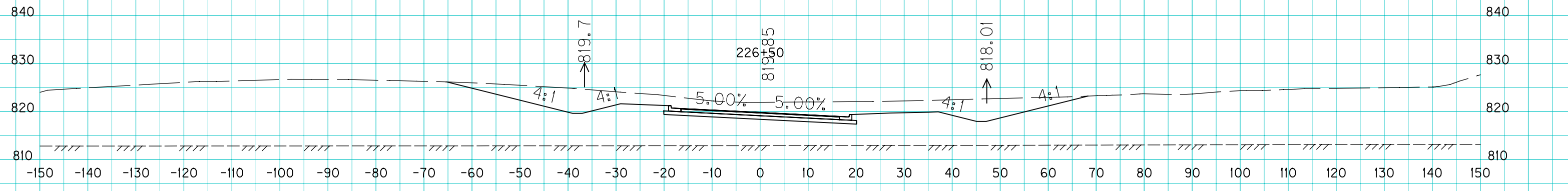
CHECKED BY \_\_\_\_\_ DATE \_\_\_\_\_  
 APPROVED BY \_\_\_\_\_ DATE \_\_\_\_\_  
 E-SHEET NAME: D-MMM-YYYY HH:MM



SCALE: 1" = 10' HORIZONTAL  
 1" = 10' VERTICAL

STA. 224+50 TO STA. 225+00

CHECKED BY \_\_\_\_\_ DATE \_\_\_\_\_  
 APPROVED BY \_\_\_\_\_ DATE \_\_\_\_\_



E-SHEET NAME: D-MMM-YYYY HH:MM

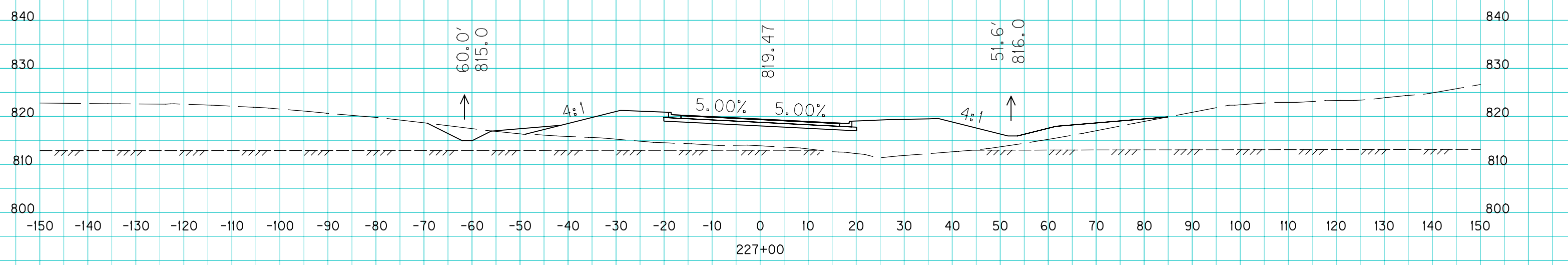
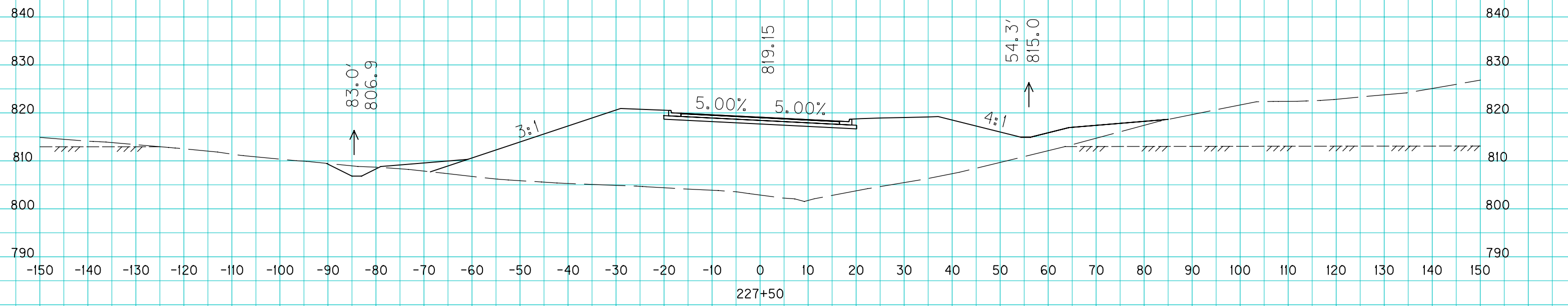
SCALE: 1" = 10' HORIZONTAL  
 1" = 10' VERTICAL

MAINLINE

STA. 225+50 TO STA. 226+50

COUNTY OF	ITEM NO.	SHEET NO.
CAMPBELL	6-8105.00	X32

CHECKED BY \_\_\_\_\_ DATE \_\_\_\_\_  
APPROVED BY \_\_\_\_\_ DATE \_\_\_\_\_



E-SHEET NAME: D-MMM-YYYY HH:MM

SCALE: 1" = 10' HORIZONTAL  
1" = 10' VERTICAL

MAINLINE

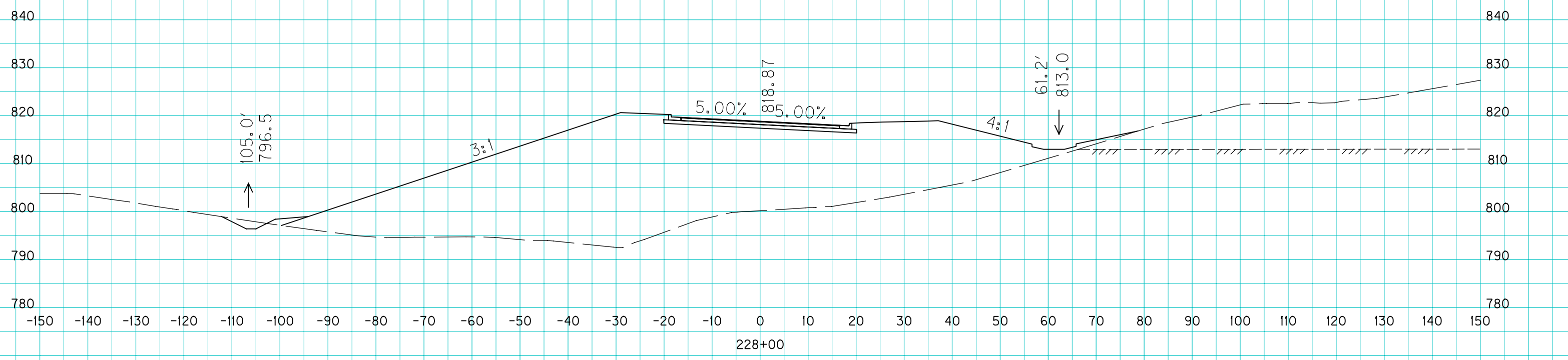
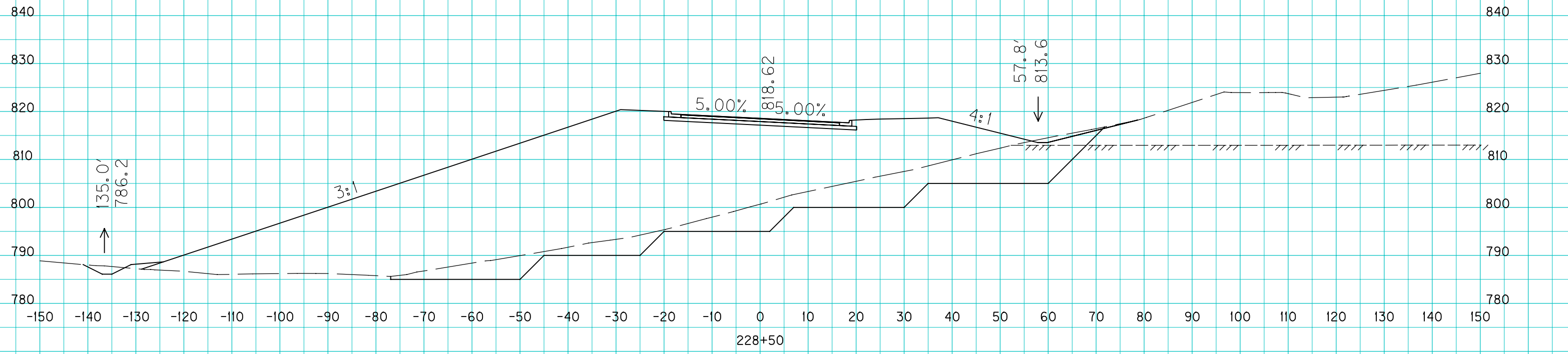
STA. 227+00 TO STA. 227+50



COUNTY OF	ITEM NO.	SHEET NO.
CAMPBELL	6-8105.00	X33

CHECKED BY \_\_\_\_\_ DATE \_\_\_\_\_  
APPROVED BY \_\_\_\_\_ DATE \_\_\_\_\_

**BEGIN 130' RUNOFF 228+80.12**



E-SHEET NAME: D-MMM-YYYY HH:MM

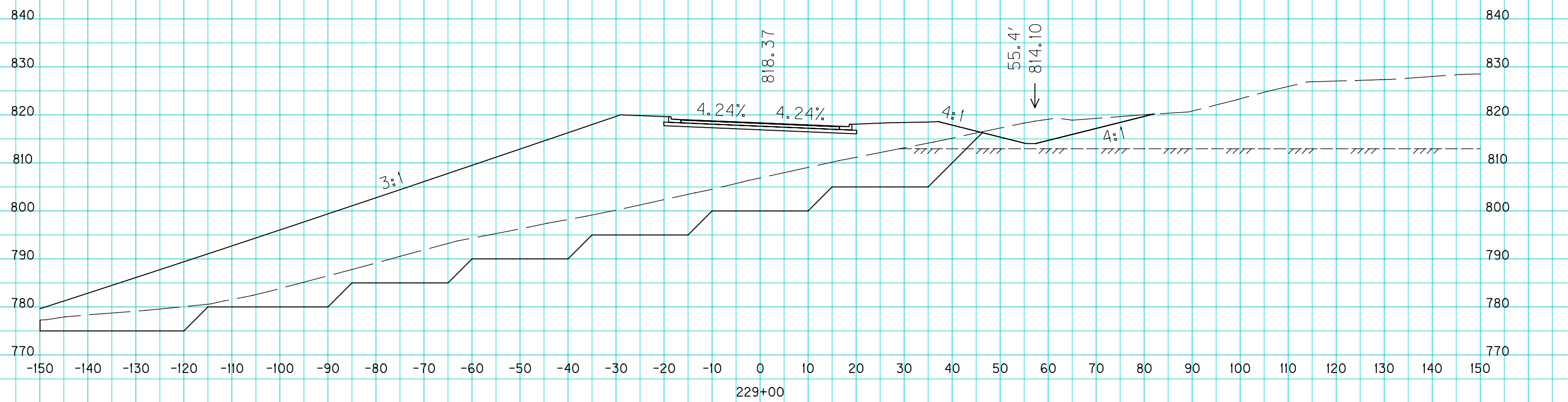
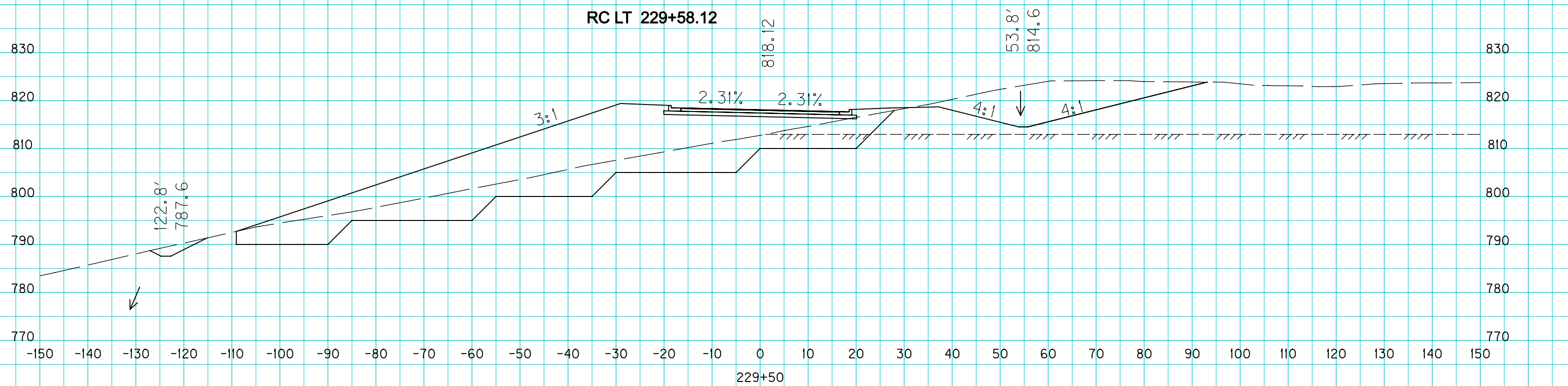
SCALE: 1" = 10' HORIZONTAL  
1" = 10' VERTICAL

MAINLINE

STA. 228+00 TO STA. 228+50

COUNTY OF	ITEM NO.	SHEET NO.
CAMPBELL	6-8105.00	X34

CHECKED BY \_\_\_\_\_ DATE \_\_\_\_\_  
 APPROVED BY \_\_\_\_\_ DATE \_\_\_\_\_  
 E-SHEET NAME: D-MMM-YYYY HH:MM



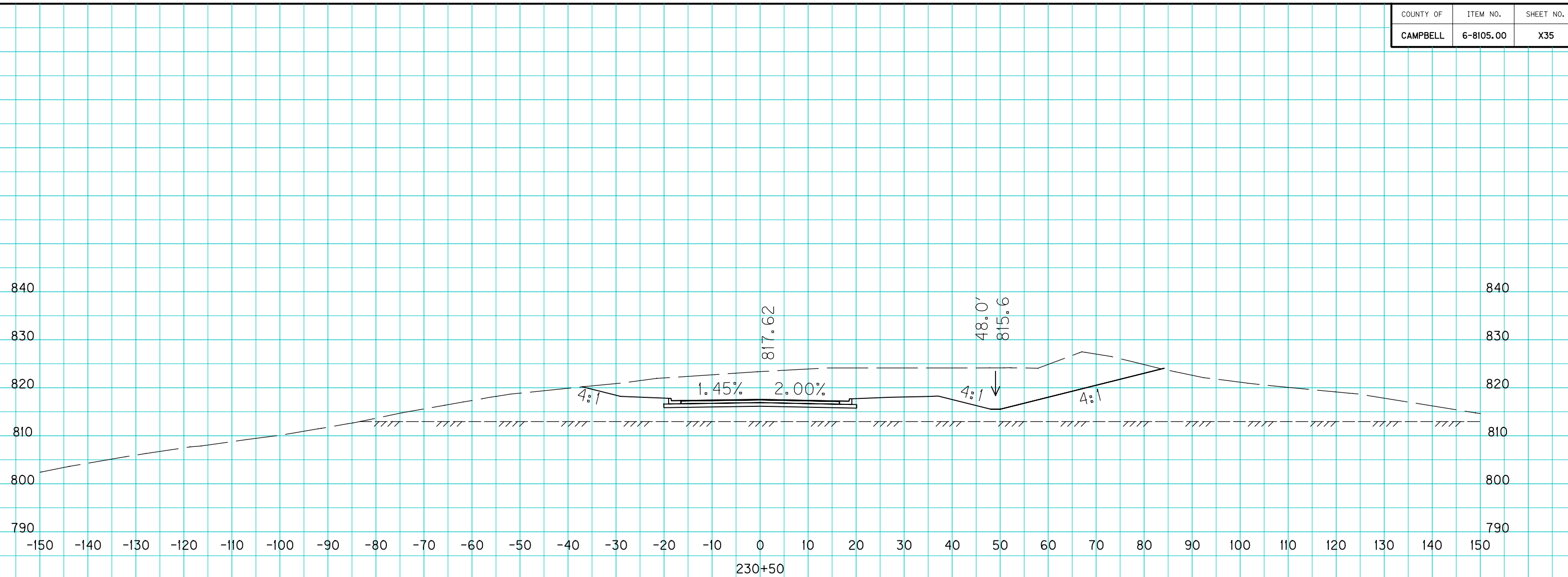
SCALE: 1" = 10' HORIZONTAL  
1" = 10' VERTICAL

MAINLINE

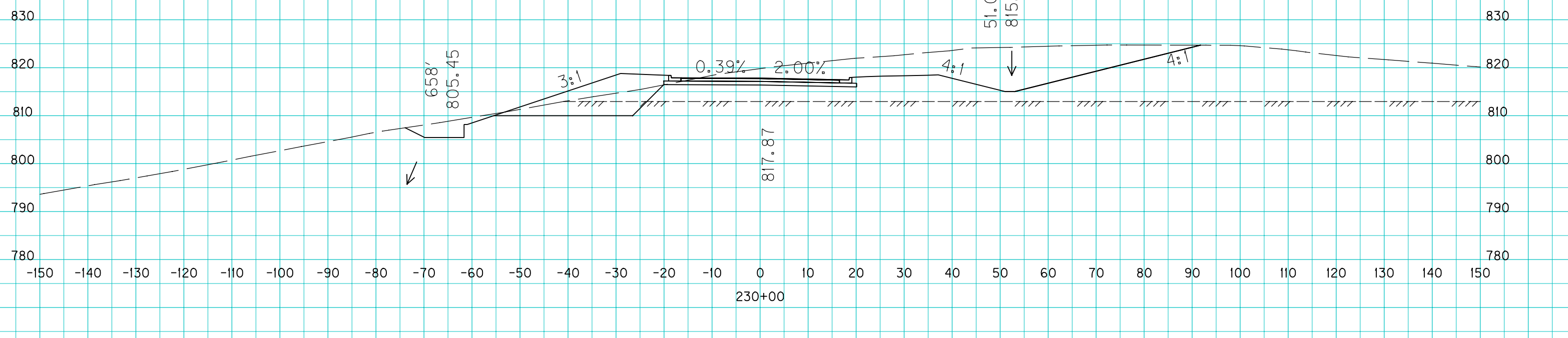
STA. 229+00 TO STA. 229+50

COUNTY OF	ITEM NO.	SHEET NO.
CAMPBELL	6-8105.00	X35

CHECKED BY \_\_\_\_\_ DATE \_\_\_\_\_  
 APPROVED BY \_\_\_\_\_ DATE \_\_\_\_\_  
 E-SHEET NAME: D-MMM-YYYY HH:MM



**FLAT LT 230+10.12 - BEGIN 55' RUNOUT**



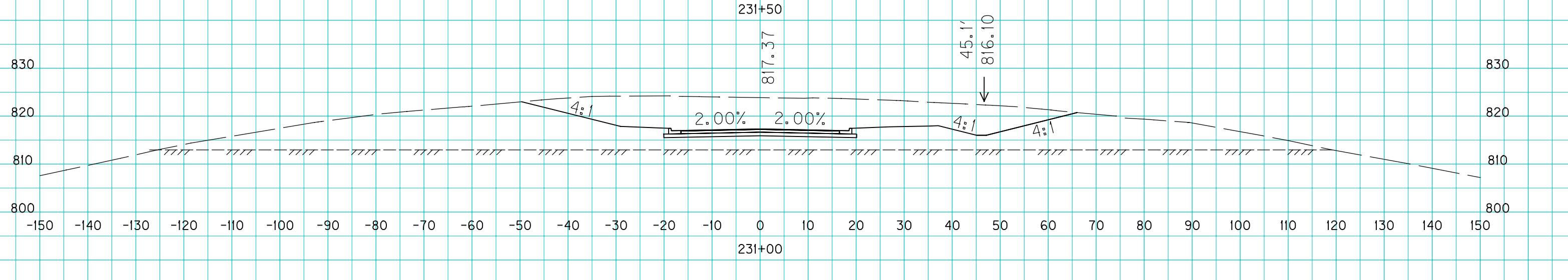
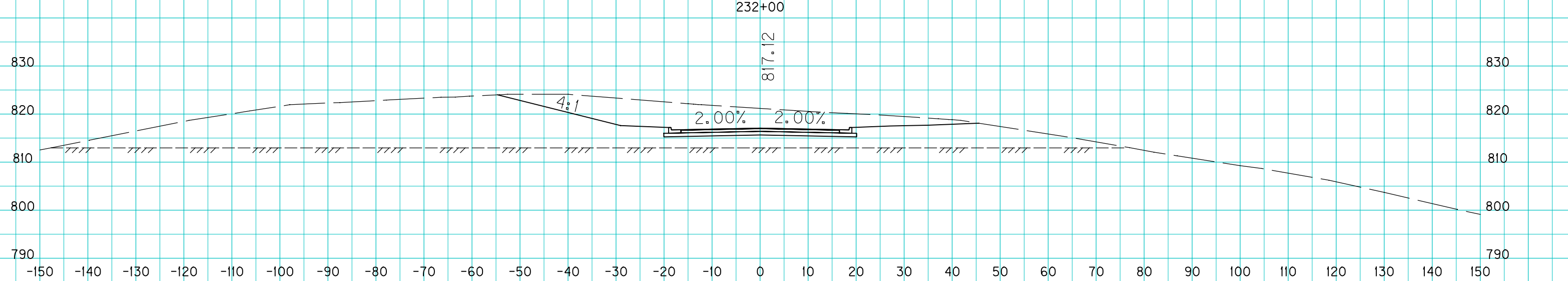
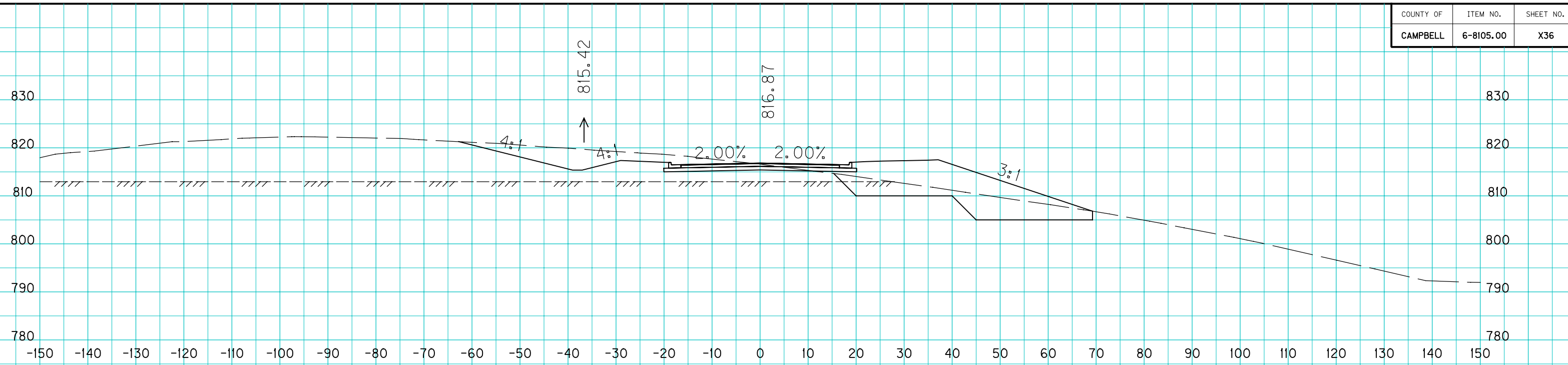
SCALE: 1" = 10' HORIZONTAL  
1" = 10' VERTICAL

MAINLINE

STA. 230+00 TO STA. 230+50

COUNTY OF	ITEM NO.	SHEET NO.
CAMPBELL	6-8105.00	X36

CHECKED BY \_\_\_\_\_ DATE \_\_\_\_\_  
 APPROVED BY \_\_\_\_\_ DATE \_\_\_\_\_  
 E-SHEET NAME: D-MMM-YYYY HH:MM



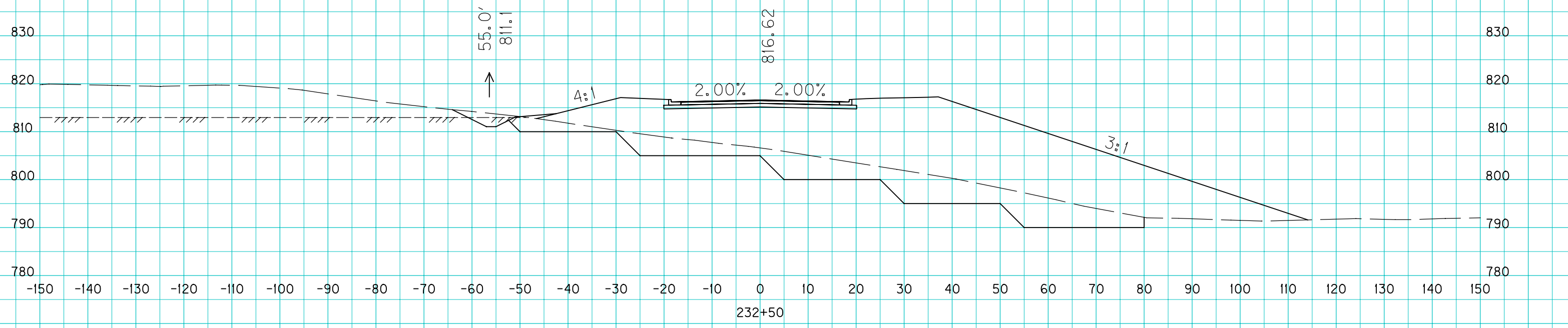
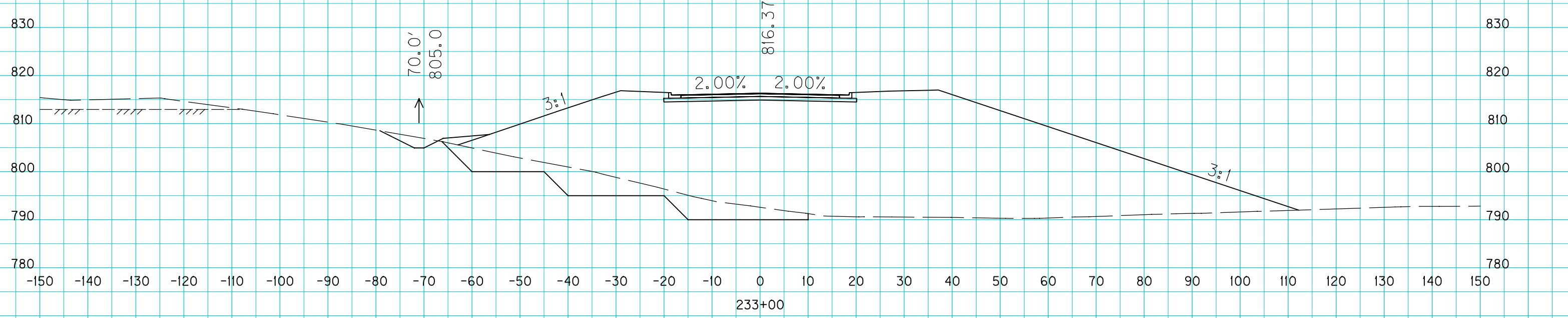
SCALE: 1" = 10' HORIZONTAL  
 1" = 10' VERTICAL

MAINLINE

STA. 231+00 TO STA. 232+00

COUNTY OF	ITEM NO.	SHEET NO.
CAMPBELL	6-8105.00	X37

CHECKED BY \_\_\_\_\_ DATE \_\_\_\_\_  
APPROVED BY \_\_\_\_\_ DATE \_\_\_\_\_



E-SHEET NAME: D-MMM-YYYY HH:MM

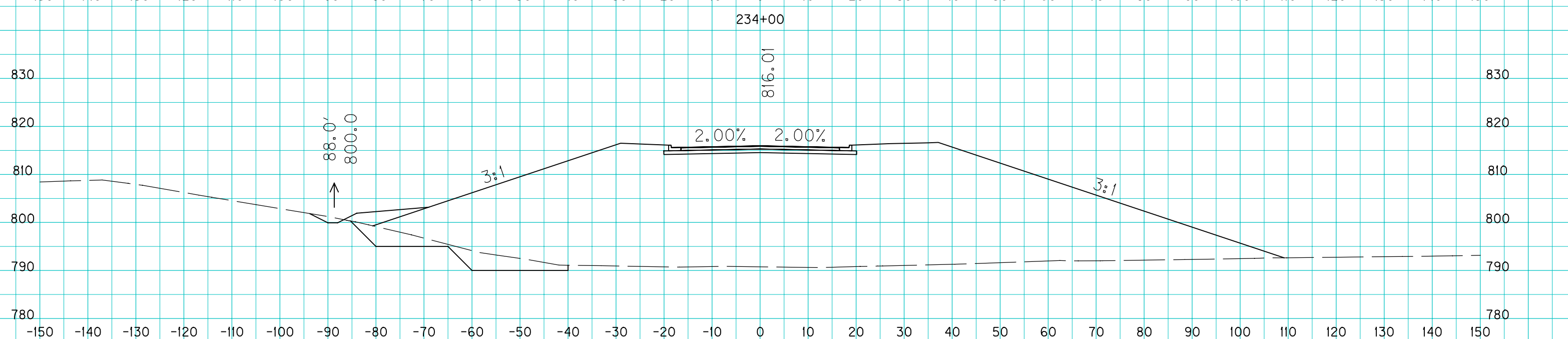
SCALE: 1" = 10' HORIZONTAL  
1" = 10' VERTICAL

MAINLINE

STA. 232+50 TO STA. 233+00

COUNTY OF	ITEM NO.	SHEET NO.
CAMPBELL	6-8105.00	X38

CHECKED BY \_\_\_\_\_ DATE \_\_\_\_\_  
 APPROVED BY \_\_\_\_\_ DATE \_\_\_\_\_  
 E-SHEET NAME: 0-MMM-YYYY HH:MM



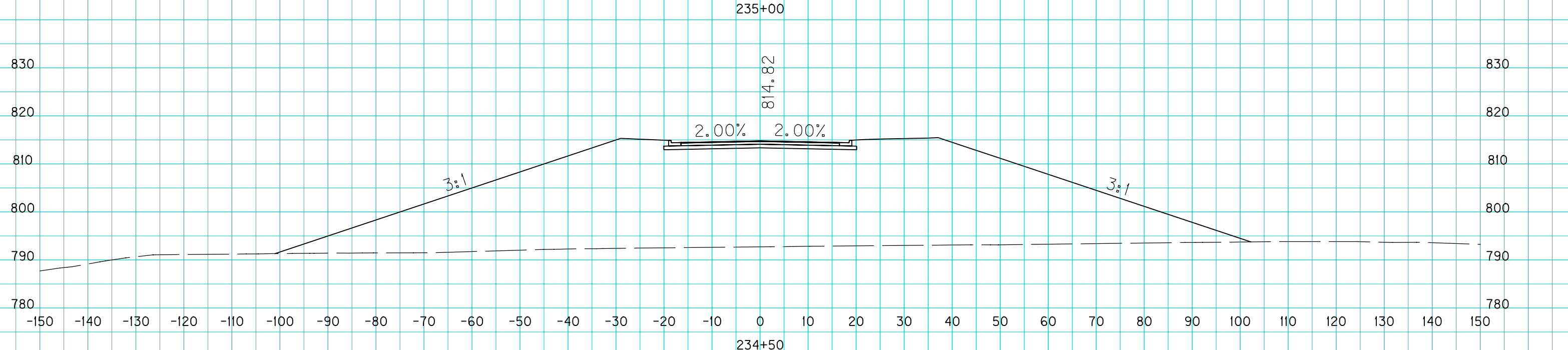
SCALE: 1" = 10' HORIZONTAL  
 1" = 10' VERTICAL

MAINLINE

STA. 233+50 TO STA. 234+00

COUNTY OF	ITEM NO.	SHEET NO.
CAMPBELL	6-8105.00	X39

CHECKED BY \_\_\_\_\_ DATE \_\_\_\_\_  
 APPROVED BY \_\_\_\_\_ DATE \_\_\_\_\_  
 E-SHEET NAME: 0-MMM-YYYY HH:MM



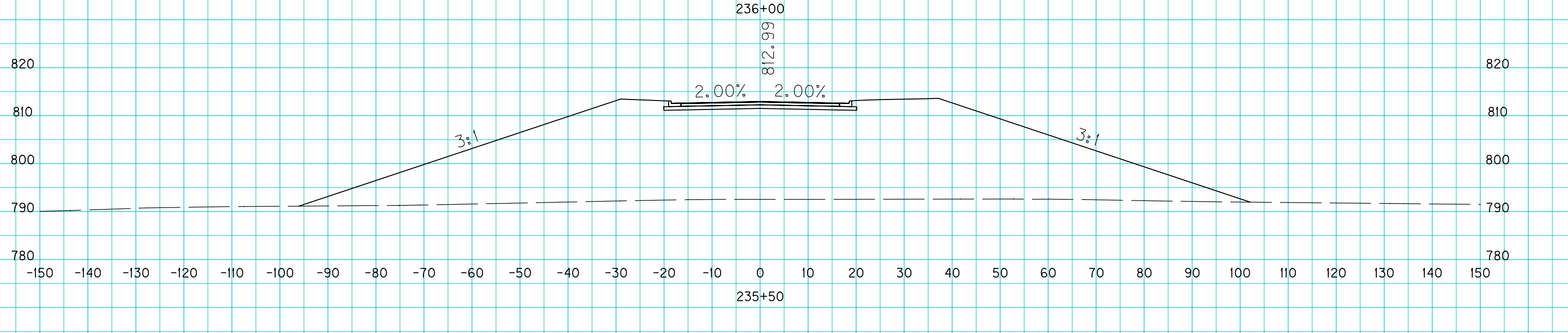
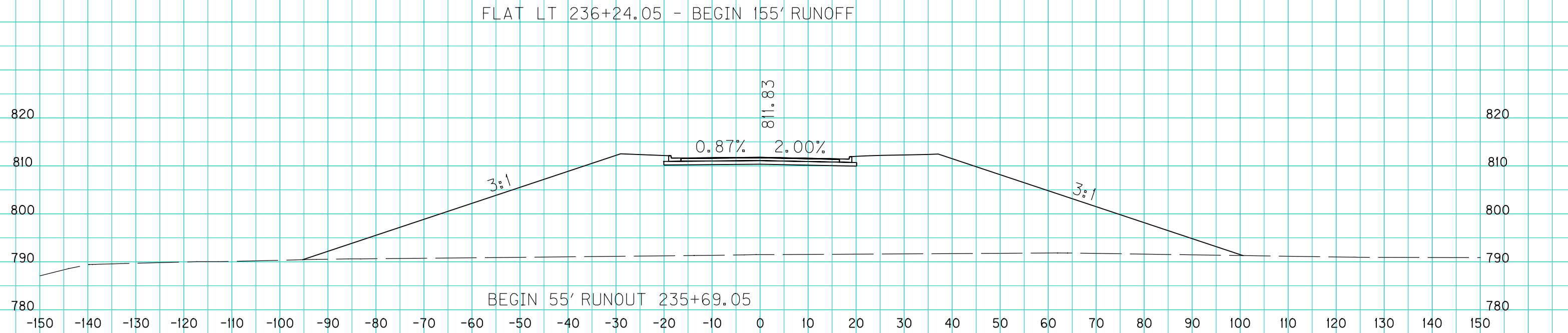
SCALE: 1" = 10' HORIZONTAL  
1" = 10' VERTICAL

MAINLINE

STA. 234+50 TO STA. 235+00

COUNTY OF	ITEM NO.	SHEET NO.
CAMPBELL	6-8105.00	X40

CHECKED BY \_\_\_\_\_ DATE \_\_\_\_\_  
APPROVED BY \_\_\_\_\_ DATE \_\_\_\_\_



E-SHEET NAME: D-MMM-YYYY HH:MM

SCALE: 1" = 10' HORIZONTAL  
1" = 10' VERTICAL

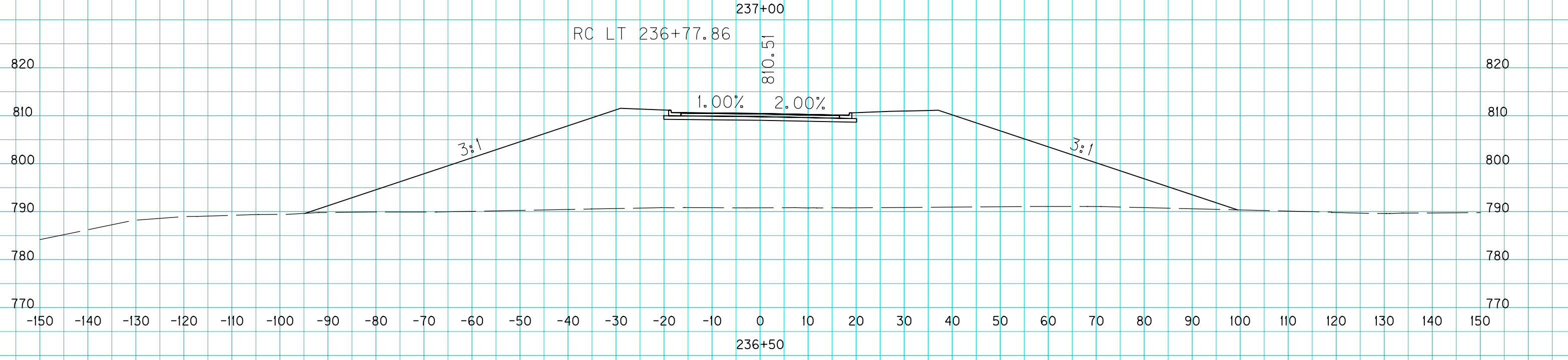
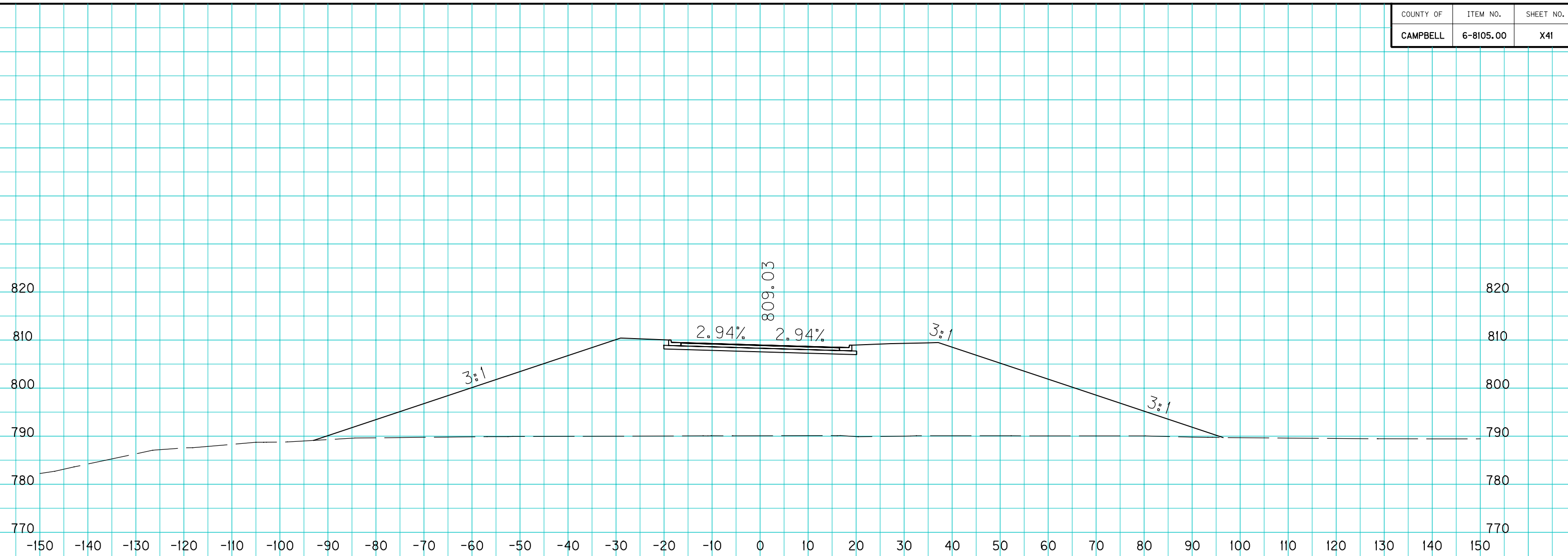
MAINLINE

STA. 235+50 TO STA. 236+00



COUNTY OF	ITEM NO.	SHEET NO.
CAMPBELL	6-8105.00	X41

CHECKED BY \_\_\_\_\_ DATE \_\_\_\_\_  
 APPROVED BY \_\_\_\_\_ DATE \_\_\_\_\_  
 E-SHEET NAME: D-MMM-YYYY HH:MM



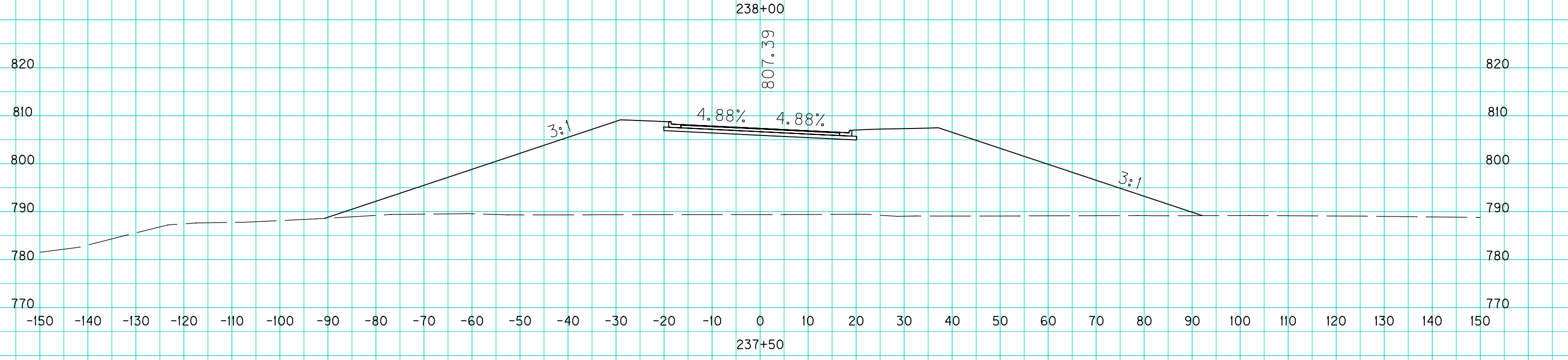
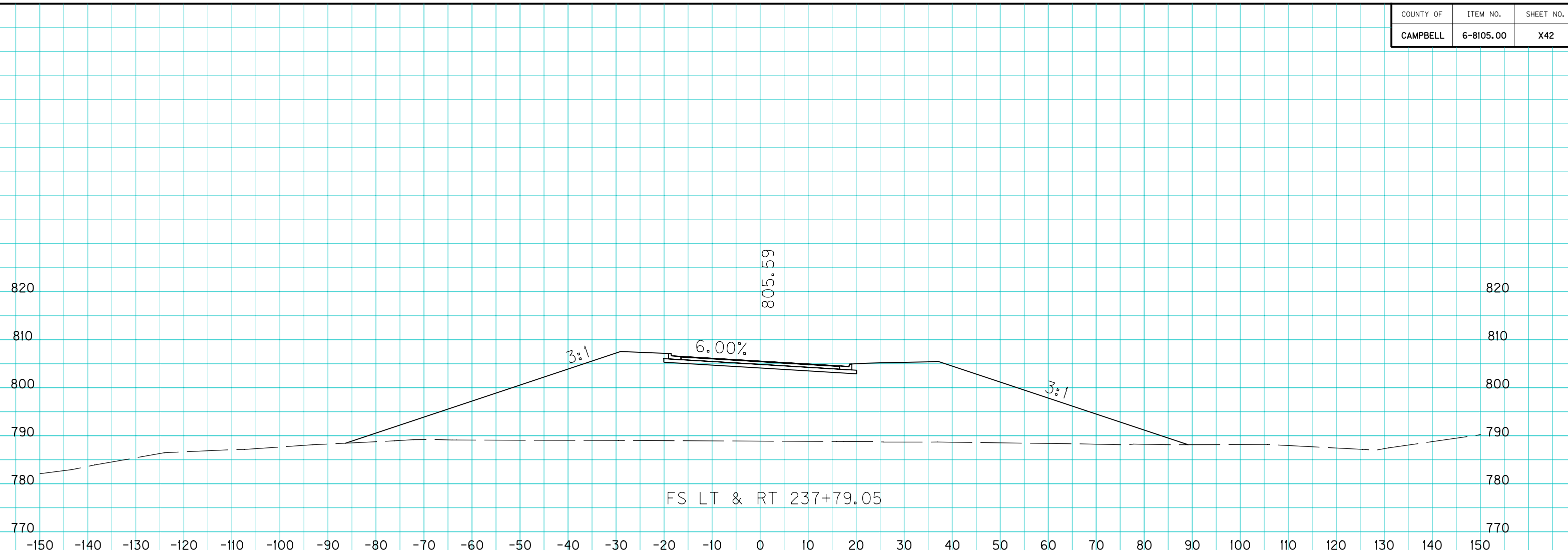
SCALE: 1" = 10' HORIZONTAL  
1" = 10' VERTICAL

MAINLINE

STA. 236+50 TO STA. 237+00

COUNTY OF	ITEM NO.	SHEET NO.
CAMPBELL	6-8105.00	X42

CHECKED BY \_\_\_\_\_ DATE \_\_\_\_\_  
 APPROVED BY \_\_\_\_\_ DATE \_\_\_\_\_  
 E-SHEET NAME: D-MMM-YYYY HH:MM



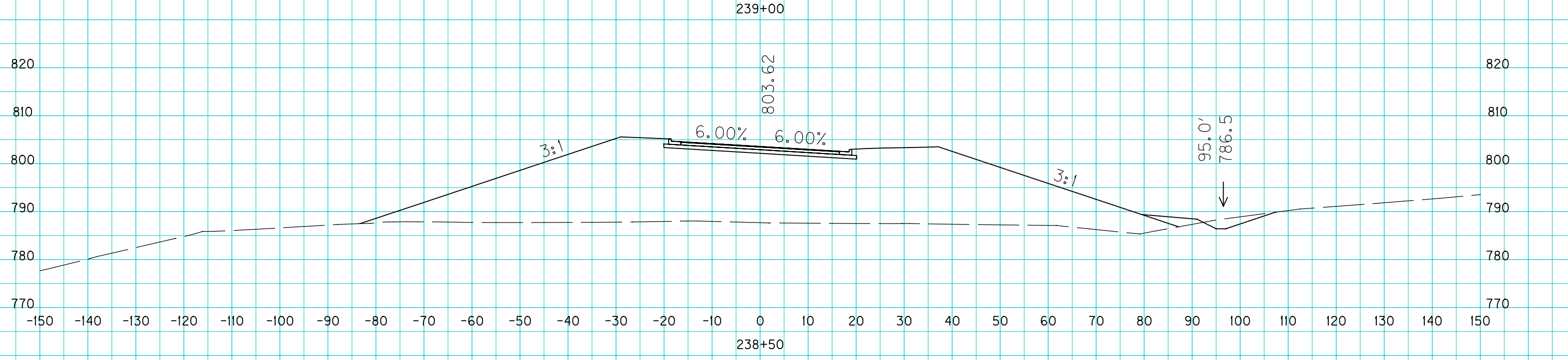
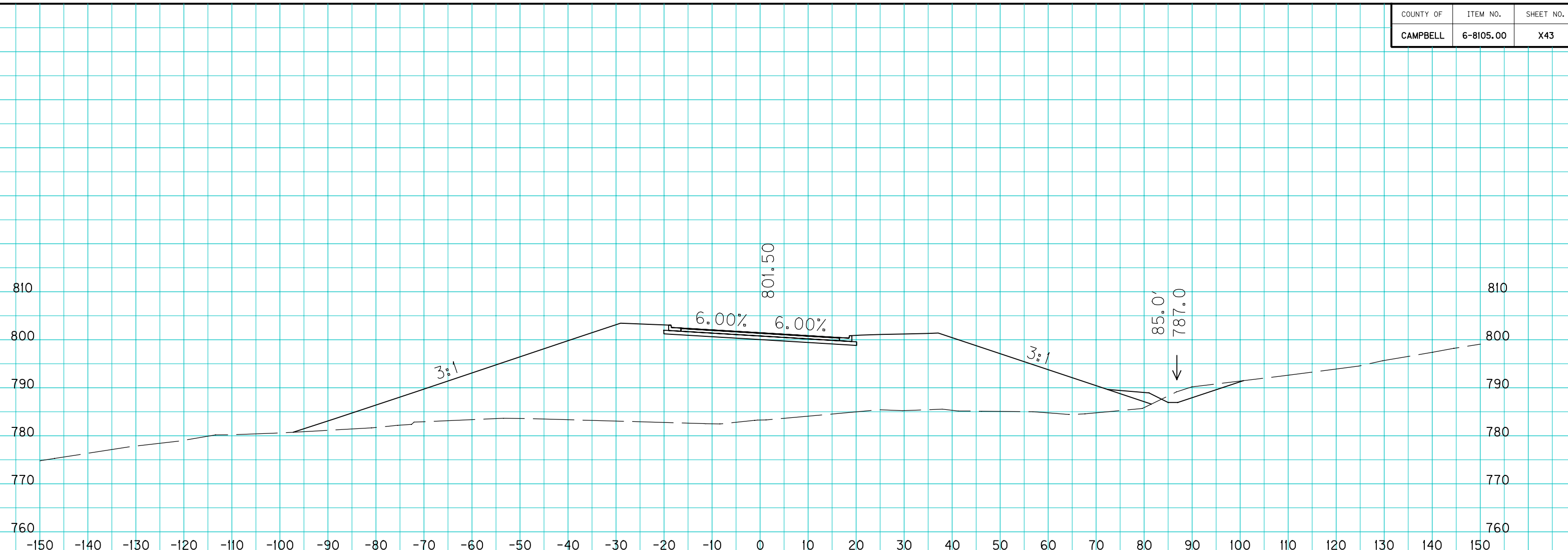
SCALE: 1" = 10' HORIZONTAL  
1" = 10' VERTICAL

MAINLINE

STA. 237+50 TO STA. 238+00

COUNTY OF	ITEM NO.	SHEET NO.
CAMPBELL	6-8105.00	X43

CHECKED BY \_\_\_\_\_ DATE \_\_\_\_\_  
 APPROVED BY \_\_\_\_\_ DATE \_\_\_\_\_  
 E-SHEET NAME: D-MMM-YYYY HH:MM



SCALE: 1" = 10' HORIZONTAL  
 1" = 10' VERTICAL

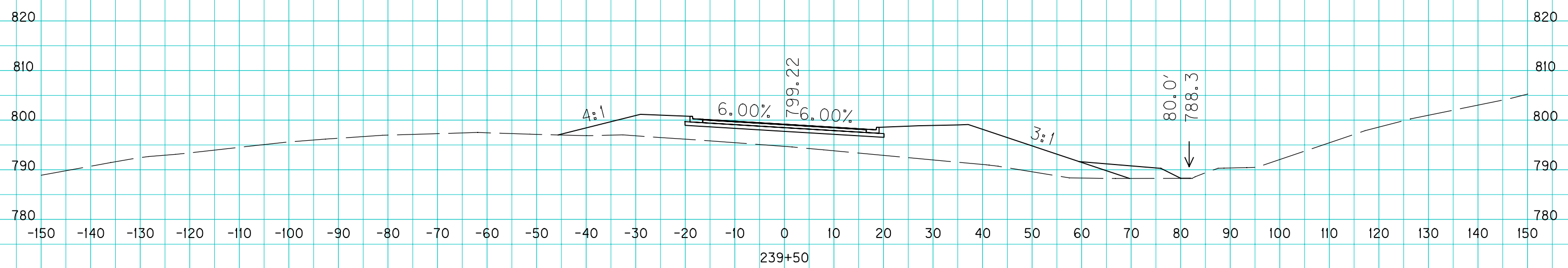
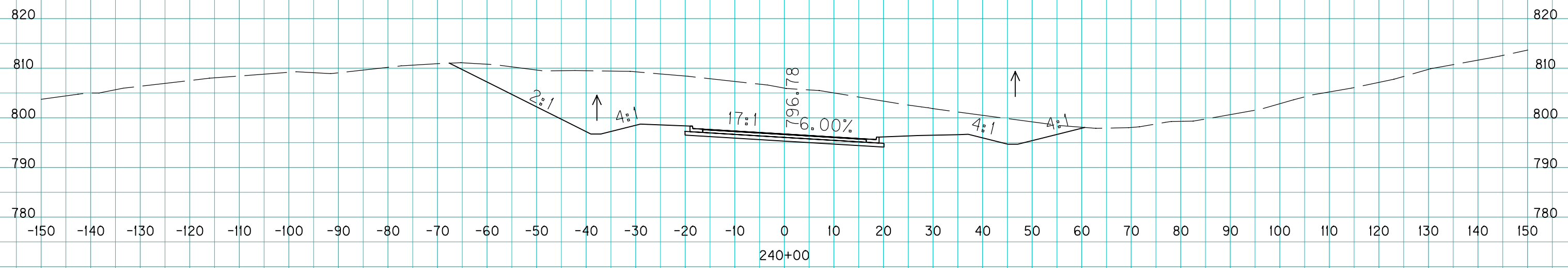
MAINLINE

STA. 238+50 TO STA. 239+00

COUNTY OF	ITEM NO.	SHEET NO.
CAMPBELL	6-8105.00	X44

CHECKED BY \_\_\_\_\_ DATE \_\_\_\_\_  
APPROVED BY \_\_\_\_\_ DATE \_\_\_\_\_

E-SHEET NAME: D-MMM-YYYY HH:MM



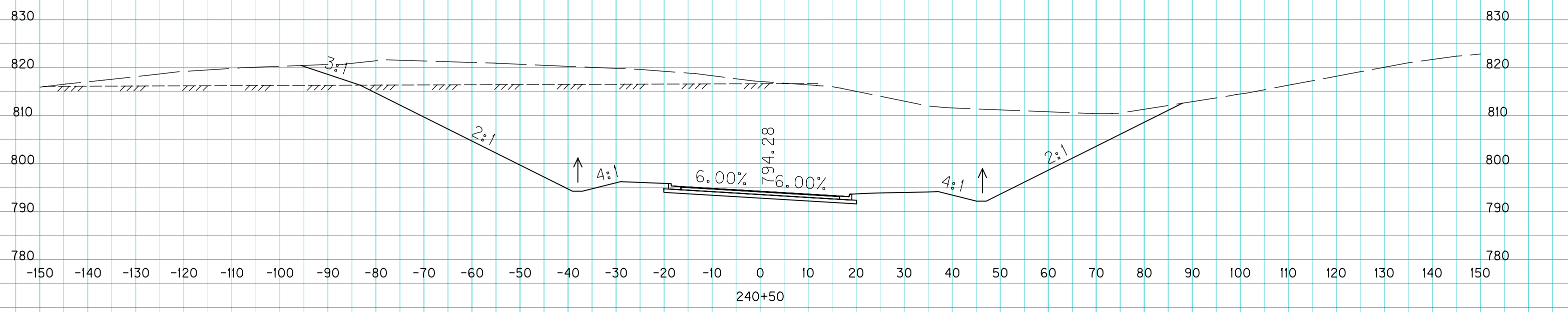
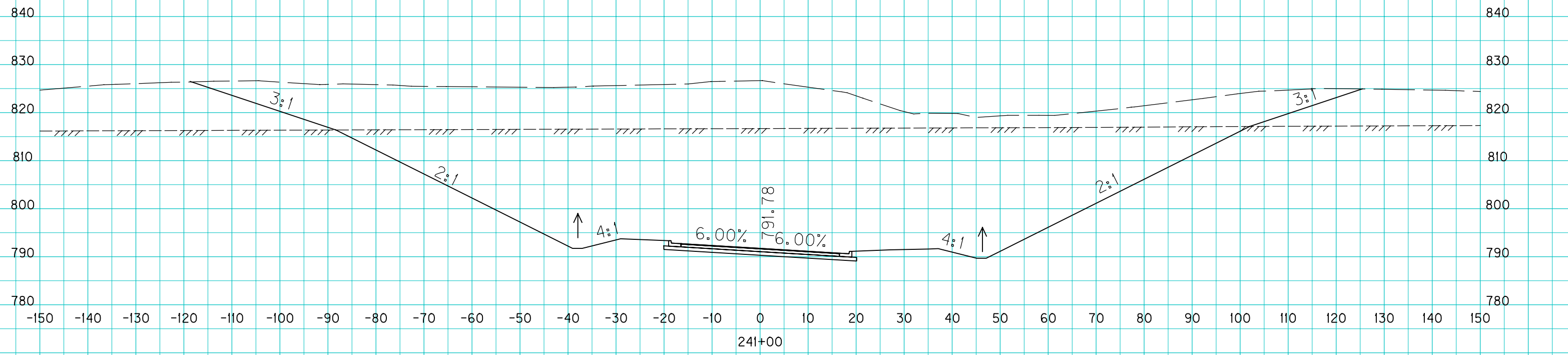
SCALE: 1" = 10' HORIZONTAL  
1" = 10' VERTICAL

MAINLINE

STA. 239+50 TO STA. 240+00

COUNTY OF	ITEM NO.	SHEET NO.
CAMPBELL	6-8105.00	X45

CHECKED BY \_\_\_\_\_ DATE \_\_\_\_\_  
APPROVED BY \_\_\_\_\_ DATE \_\_\_\_\_



E-SHEET NAME: D-MMM-YYYY HH:MM

SCALE: 1" = 10' HORIZONTAL  
1" = 10' VERTICAL

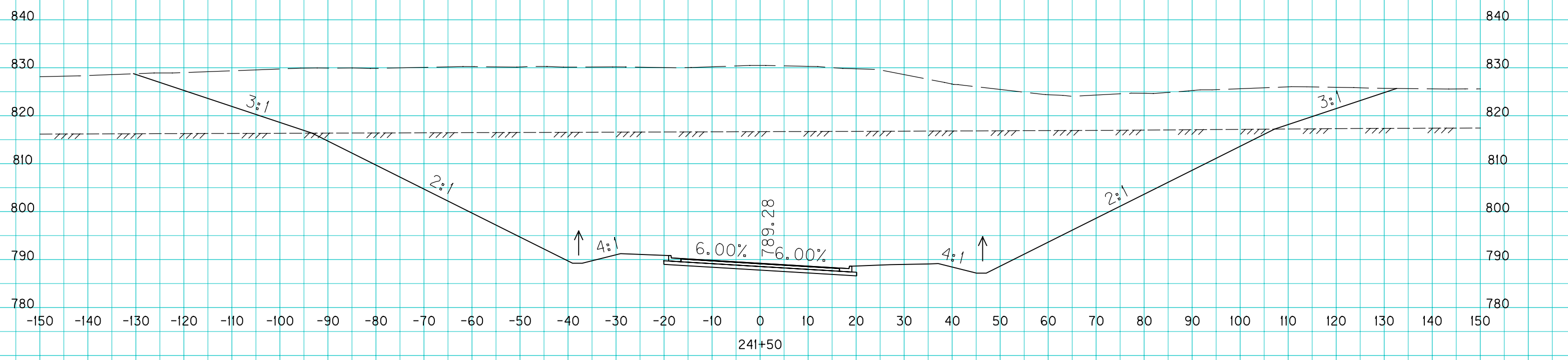
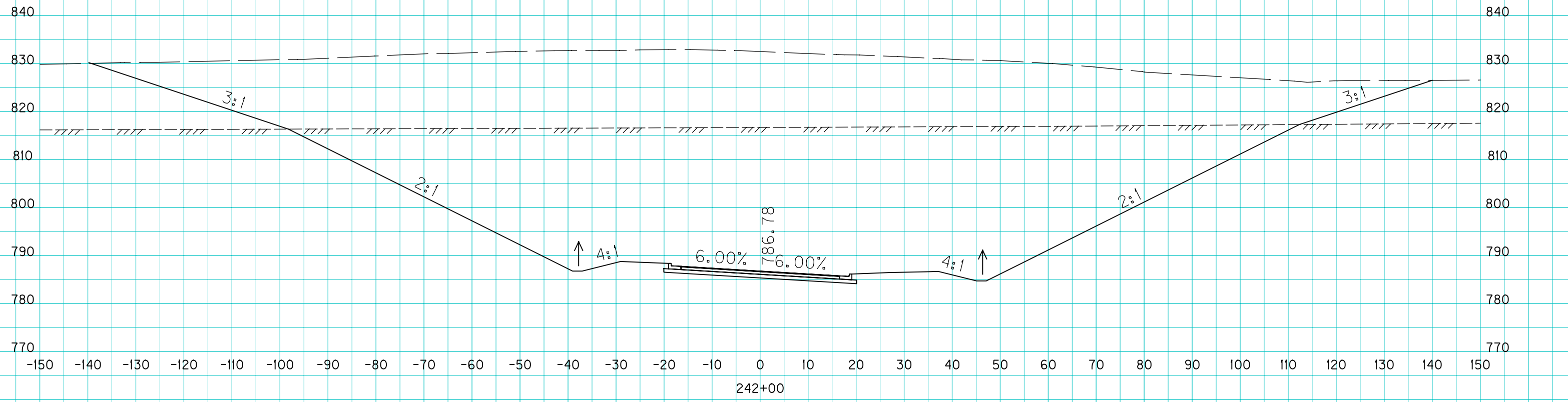
MAINLINE

STA. 240+50 TO STA. 241+00

COUNTY OF	ITEM NO.	SHEET NO.
CAMPBELL	6-8105.00	X46

CHECKED BY \_\_\_\_\_ DATE \_\_\_\_\_  
APPROVED BY \_\_\_\_\_ DATE \_\_\_\_\_

E-SHEET NAME: D-MMM-YYYY HH:MM



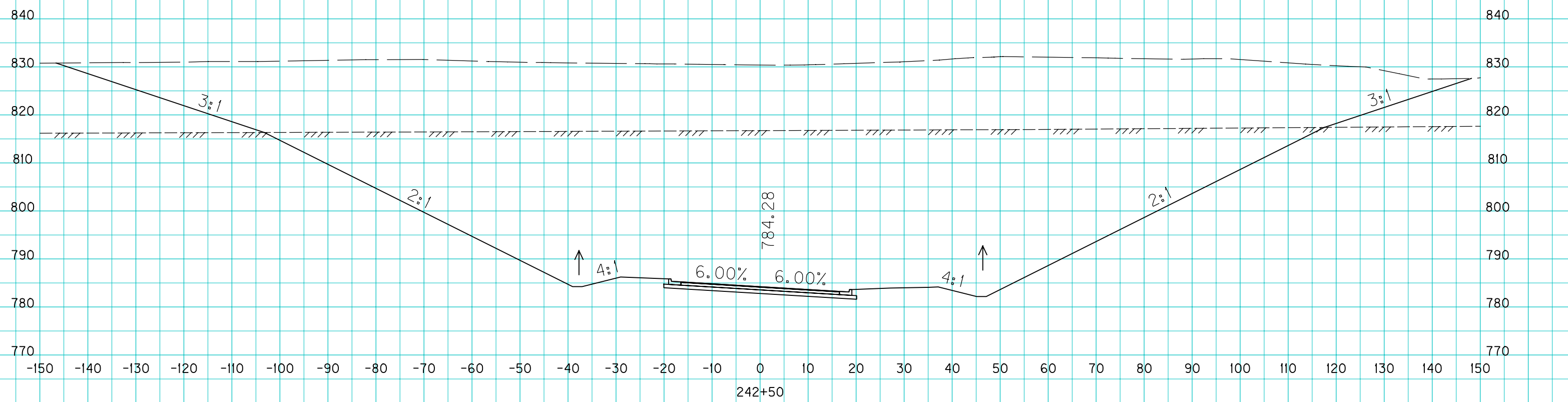
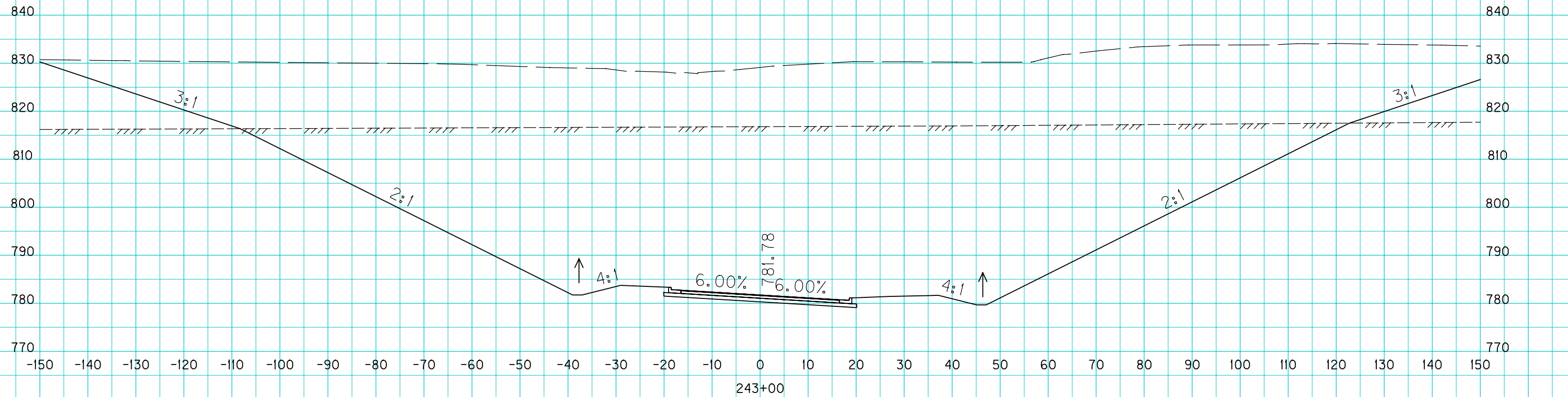
SCALE: 1" = 10' HORIZONTAL  
1" = 10' VERTICAL

MAINLINE

STA. 241+50 TO STA. 242+00

COUNTY OF	ITEM NO.	SHEET NO.
CAMPBELL	6-8105.00	X47

CHECKED BY \_\_\_\_\_ DATE \_\_\_\_\_  
 APPROVED BY \_\_\_\_\_ DATE \_\_\_\_\_  
 E-SHEET NAME: D-MMM-YYYY HH:MM



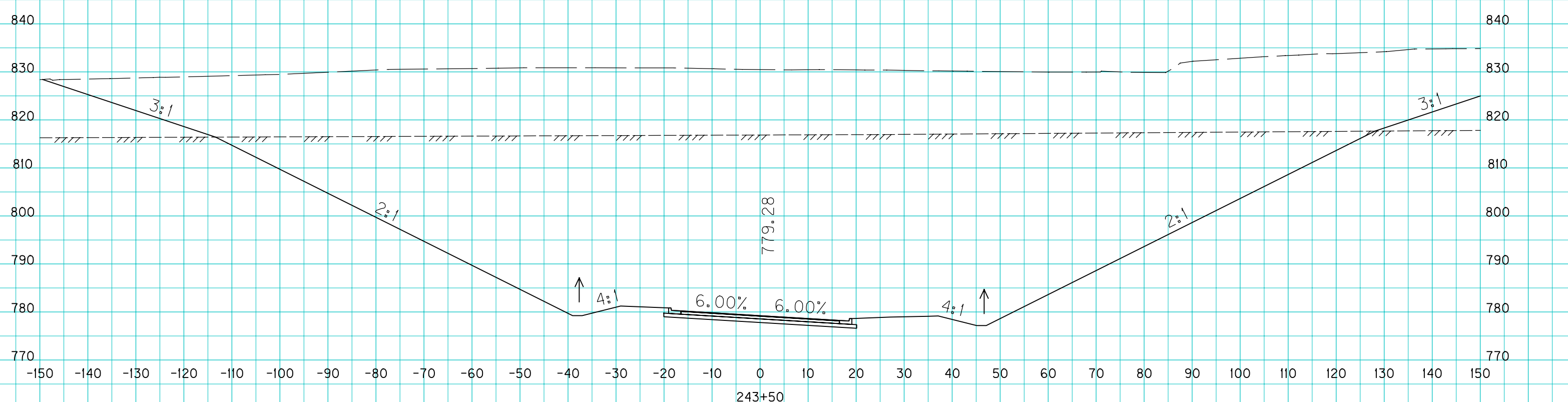
SCALE: 1" = 10' HORIZONTAL  
1" = 10' VERTICAL

MAINLINE

STA. 242+50 TO STA. 243+00

COUNTY OF	ITEM NO.	SHEET NO.
CAMPBELL	6-8105.00	X48

CHECKED BY \_\_\_\_\_ DATE \_\_\_\_\_  
 APPROVED BY \_\_\_\_\_ DATE \_\_\_\_\_  
 E-SHEET NAME: 0-MMM-YYYY HH:MM



SCALE: 1" = 10' HORIZONTAL  
 1" = 10' VERTICAL

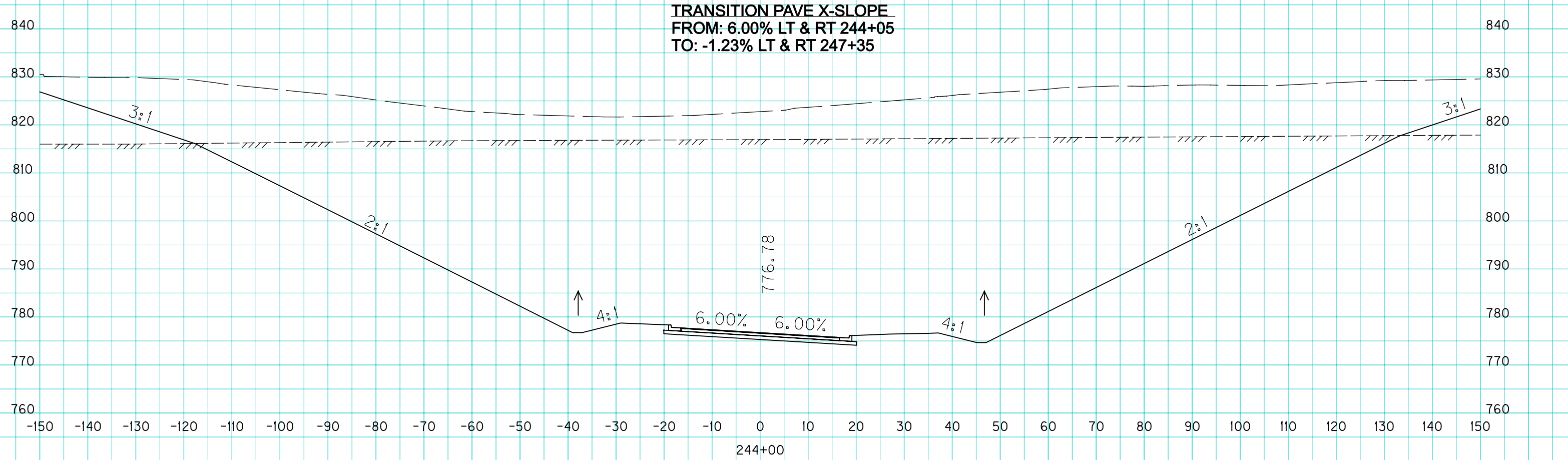
MAINLINE

STA. 243+50 TO STA. 243+50



COUNTY OF	ITEM NO.	SHEET NO.
CAMPBELL	6-8105.00	X49

CHECKED BY \_\_\_\_\_ DATE \_\_\_\_\_  
APPROVED BY \_\_\_\_\_ DATE \_\_\_\_\_



E-SHEET NAME: D-MMM-YYYY HH:MM

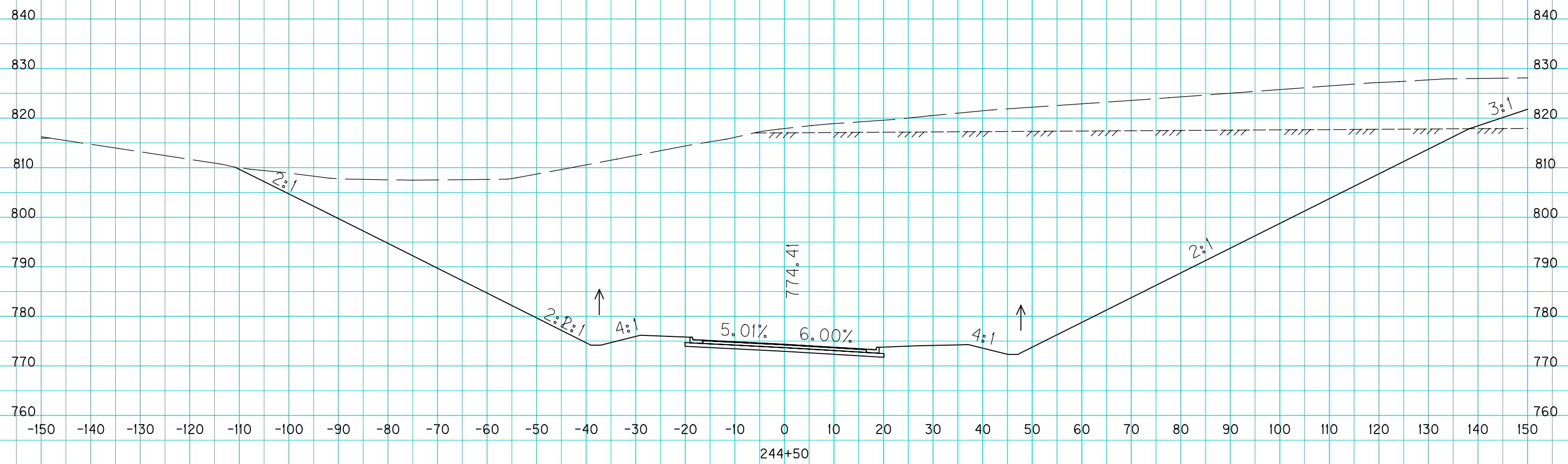
SCALE: 1" = 10' HORIZONTAL  
1" = 10' VERTICAL

MAINLINE

STA. 244+00 TO STA. 244+00

COUNTY OF	ITEM NO.	SHEET NO.
CAMPBELL	6-8105.00	X50

CHECKED BY \_\_\_\_\_ DATE \_\_\_\_\_  
 APPROVED BY \_\_\_\_\_ DATE \_\_\_\_\_  
 E-SHEET NAME: D-MMM-YYYY HH:MM



MAINLINE

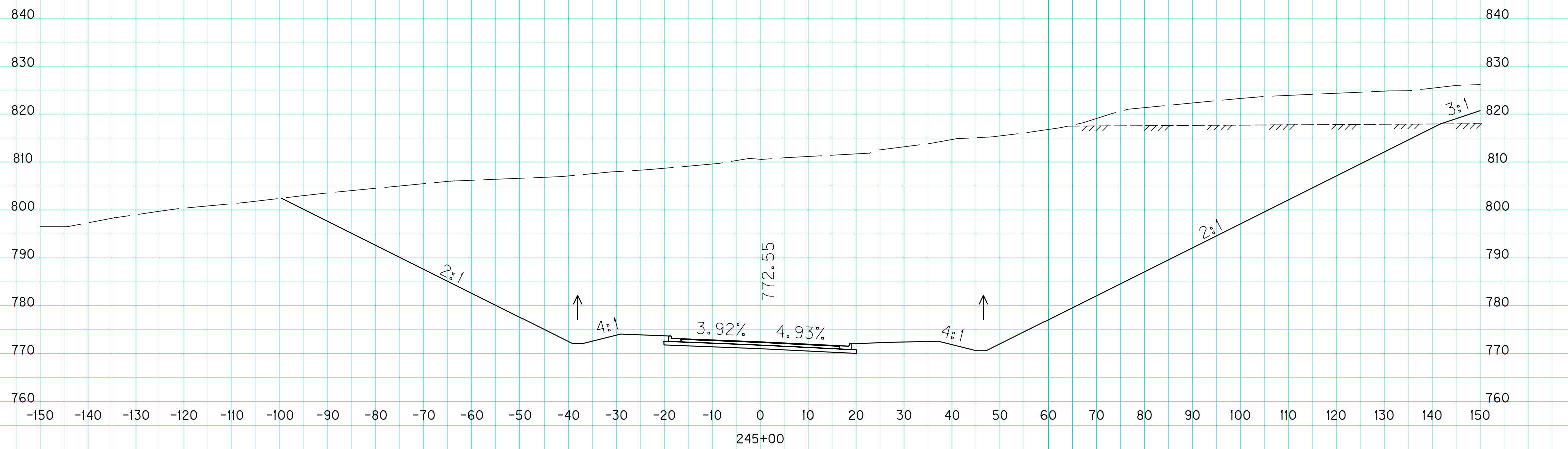
SCALE: 1" = 10' HORIZONTAL  
 1" = 10' VERTICAL

STA. 244+50 TO STA. 244+50

244+50

COUNTY OF	ITEM NO.	SHEET NO.
CAMPBELL	6-8105.00	X51

CHECKED BY \_\_\_\_\_ DATE \_\_\_\_\_  
APPROVED BY \_\_\_\_\_ DATE \_\_\_\_\_



E-SHEET NAME: 0-MMM-YYYY HH:MM

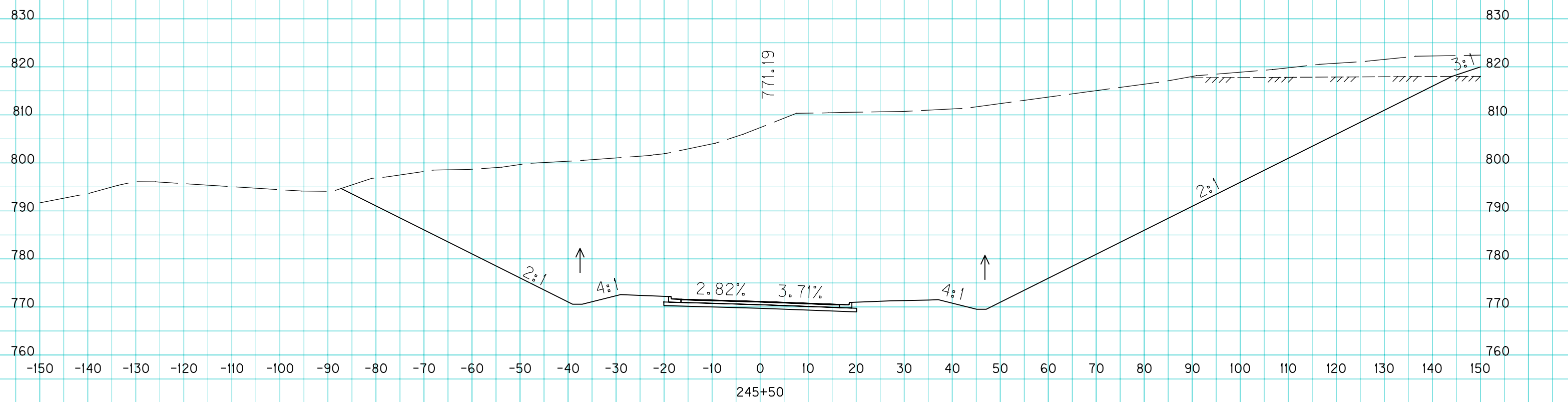
SCALE: 1" = 10' HORIZONTAL  
1" = 10' VERTICAL

MAINLINE

STA. 245+00 TO STA. 245+00

COUNTY OF	ITEM NO.	SHEET NO.
CAMPBELL	6-8105.00	X52

CHECKED BY \_\_\_\_\_ DATE \_\_\_\_\_  
APPROVED BY \_\_\_\_\_ DATE \_\_\_\_\_



E-SHEET NAME: D-MMM-YYYY HH:MM

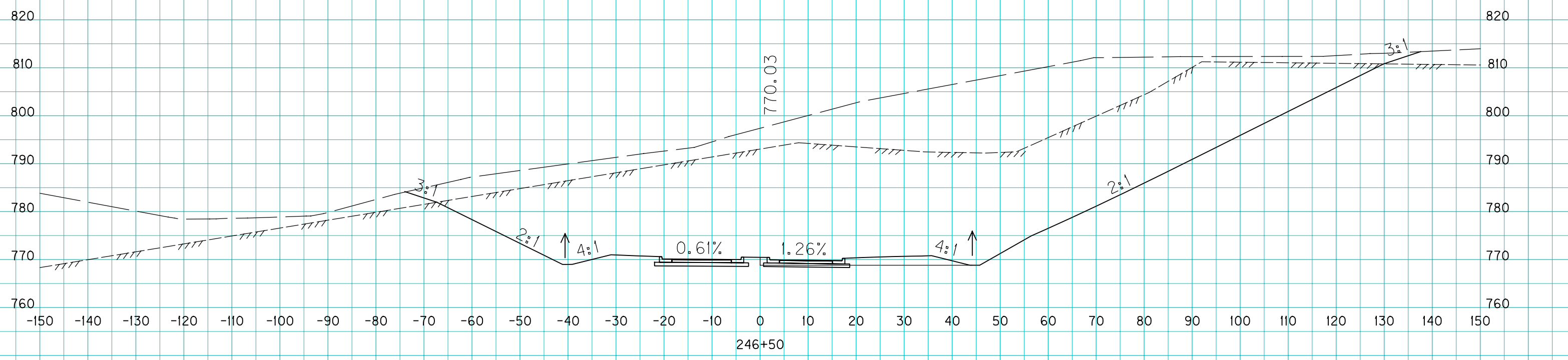
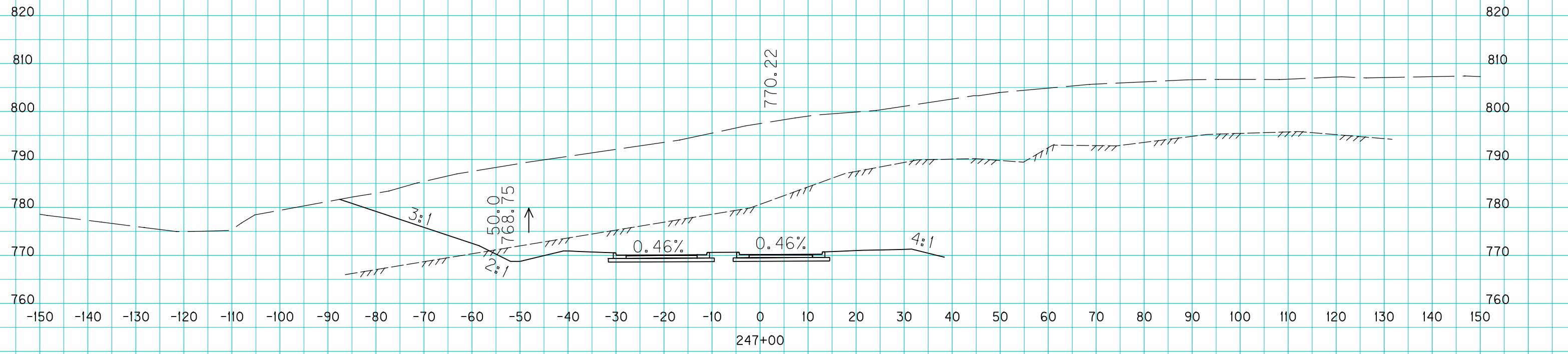
SCALE: 1" = 10' HORIZONTAL  
1" = 10' VERTICAL

MAINLINE

STA. 245+50 TO STA. 246+00

COUNTY OF	ITEM NO.	SHEET NO.
CAMPBELL	6-8105.00	X53

CHECKED BY \_\_\_\_\_ DATE \_\_\_\_\_  
APPROVED BY \_\_\_\_\_ DATE \_\_\_\_\_



E-SHEET NAME: D-MMM-YYYY HH:MM

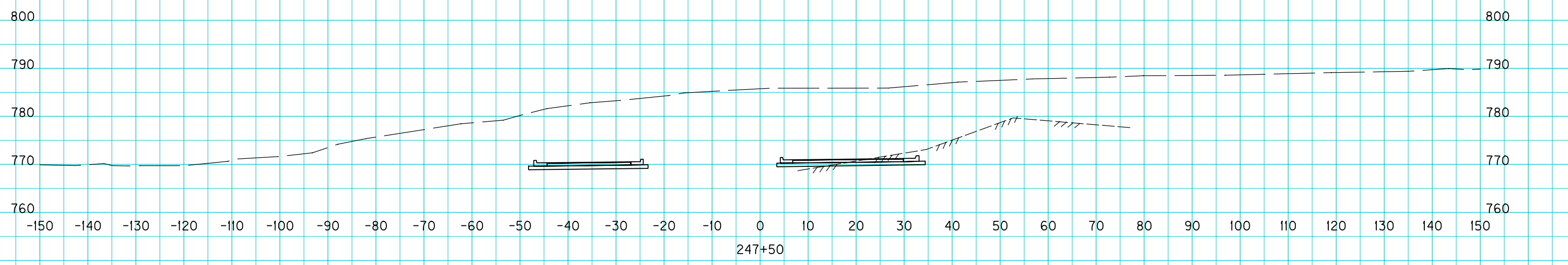
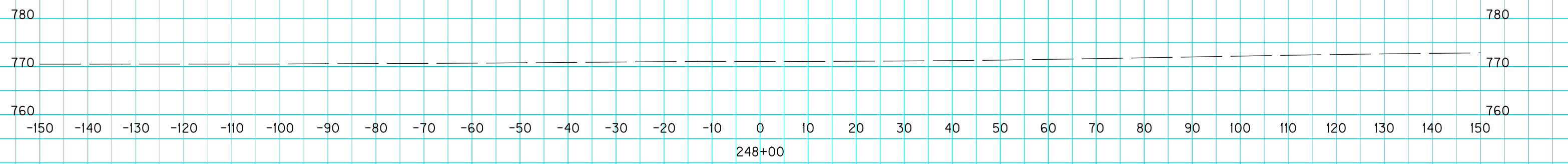
SCALE: 1" = 10' HORIZONTAL  
1" = 10' VERTICAL

MAINLINE

STA. 246+50 TO STA. 247+00

COUNTY OF	ITEM NO.	SHEET NO.
CAMPBELL	6-8105.00	X54

CHECKED BY \_\_\_\_\_ DATE \_\_\_\_\_  
 APPROVED BY \_\_\_\_\_ DATE \_\_\_\_\_  
 E-SHEET NAME: D-MMM-YYYY HH:MM



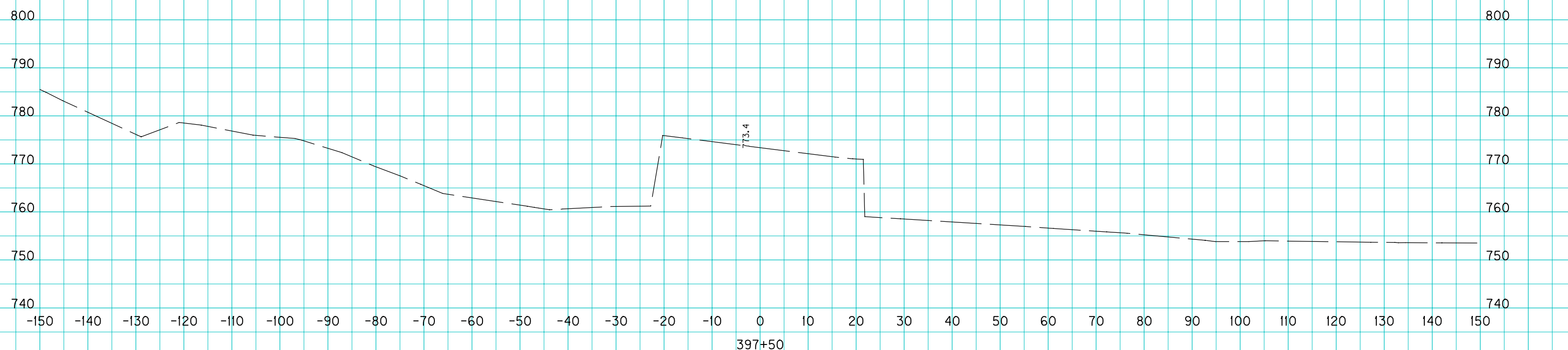
SCALE: 1" = 10' HORIZONTAL  
 1" = 10' VERTICAL

MAINLINE

STA. 247+50 TO STA. 248+00

COUNTY OF	ITEM NO.	SHEET NO.
CAMPBELL	6-8105.00	X55

CHECKED BY \_\_\_\_\_ DATE \_\_\_\_\_  
APPROVED BY \_\_\_\_\_ DATE \_\_\_\_\_



E-SHEET NAME:

SCALE: 1" = 10' HORIZONTAL  
1" = 10' VERTICAL

JOHNS HILL ROAD

STA. 397+50 TO STA. 398+00

COUNTY OF	ITEM NO.	SHEET NO.
CAMPBELL	6-8105.00	X56

CHECKED BY \_\_\_\_\_ DATE \_\_\_\_\_  
APPROVED BY \_\_\_\_\_ DATE \_\_\_\_\_

**TRANSITION PAVE X-SLOPE**  
**FROM: -6.25% LT & RT 398+93.39**  
**TO: -2.00% LT & RT 400+00**

**BEGIN CONSTRUCTION**  
**MATCH EXISTING BRIDGE END**  
**STA 398+82.76**



E-SHEET NAME:

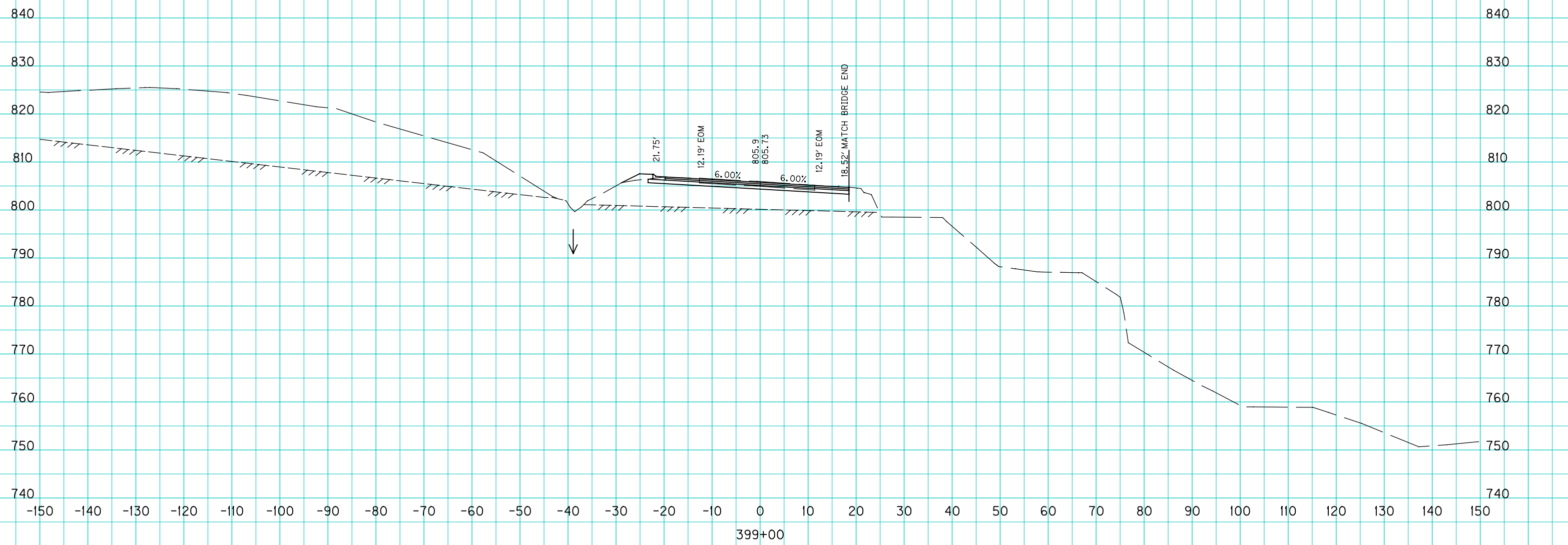
SCALE: 1" = 10' HORIZONTAL  
1" = 10' VERTICAL

JOHNS HILL ROAD  
STA. 398+50 TO STA. 398+50



COUNTY OF	ITEM NO.	SHEET NO.
CAMPBELL	6-8105.00	X57

CHECKED BY \_\_\_\_\_ DATE \_\_\_\_\_  
APPROVED BY \_\_\_\_\_ DATE \_\_\_\_\_



E-SHEET NAME:

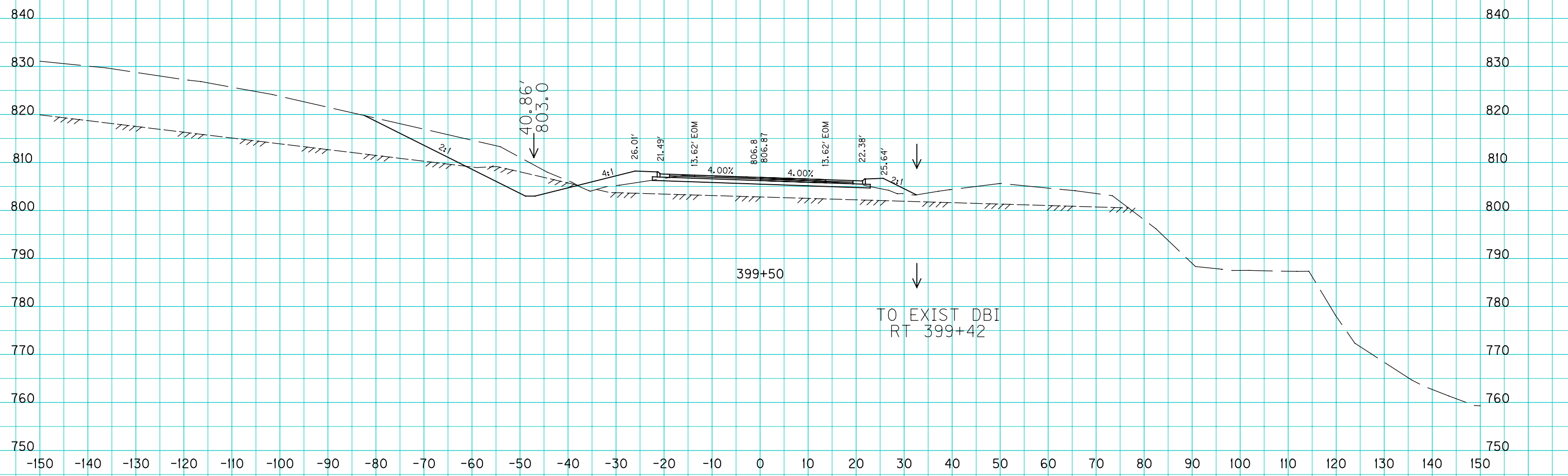
JOHNS HILL ROAD

SCALE: 1" = 10' HORIZONTAL  
1" = 10' VERTICAL

STA. 399+00 TO STA. 399+00

COUNTY OF	ITEM NO.	SHEET NO.
CAMPBELL	6-8105.00	X58

CHECKED BY \_\_\_\_\_ DATE \_\_\_\_\_  
APPROVED BY \_\_\_\_\_ DATE \_\_\_\_\_



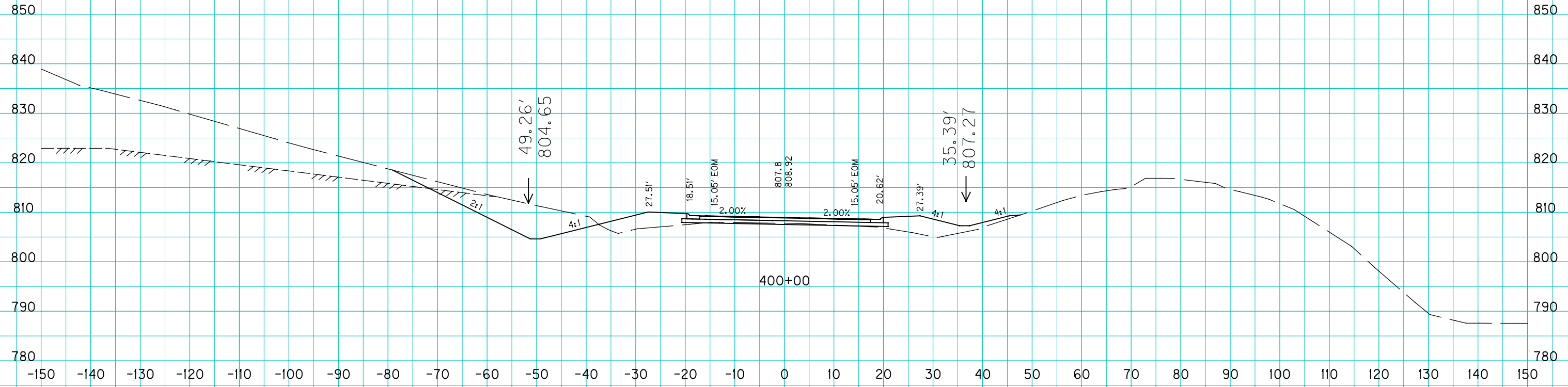
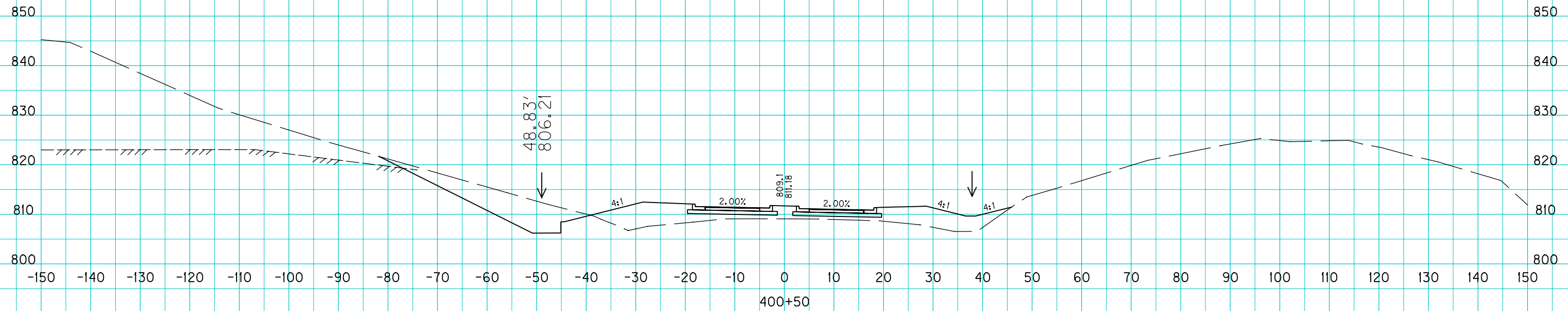
E-SHEET NAME:

SCALE: 1" = 10' HORIZONTAL  
1" = 10' VERTICAL

JOHNS HILL ROAD  
STA. 399+50 TO STA. 399+50

COUNTY OF	ITEM NO.	SHEET NO.
CAMPBELL	6-8105.00	X59

CHECKED BY \_\_\_\_\_ DATE \_\_\_\_\_  
APPROVED BY \_\_\_\_\_ DATE \_\_\_\_\_



E-SHEET NAME:

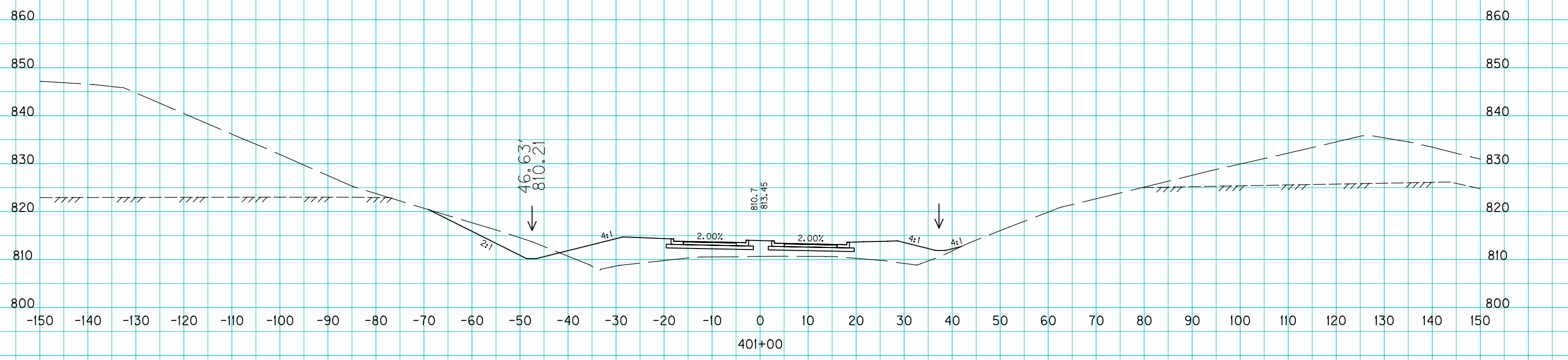
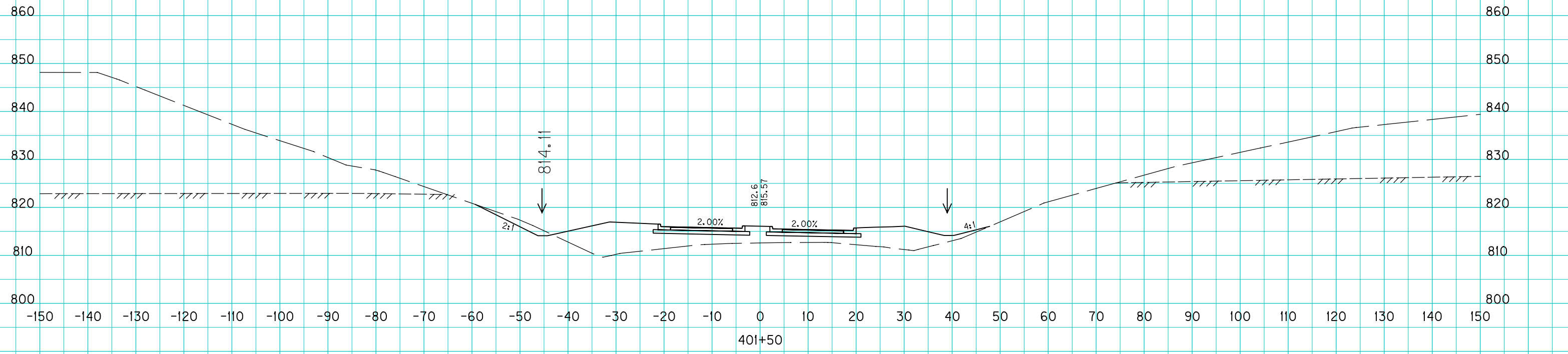
SCALE: 1" = 10' HORIZONTAL  
1" = 10' VERTICAL

JOHNS HILL ROAD

STA. 400+00 TO STA. 400+50

COUNTY OF	ITEM NO.	SHEET NO.
CAMPBELL	6-8105.00	X60

CHECKED BY \_\_\_\_\_ DATE \_\_\_\_\_  
APPROVED BY \_\_\_\_\_ DATE \_\_\_\_\_



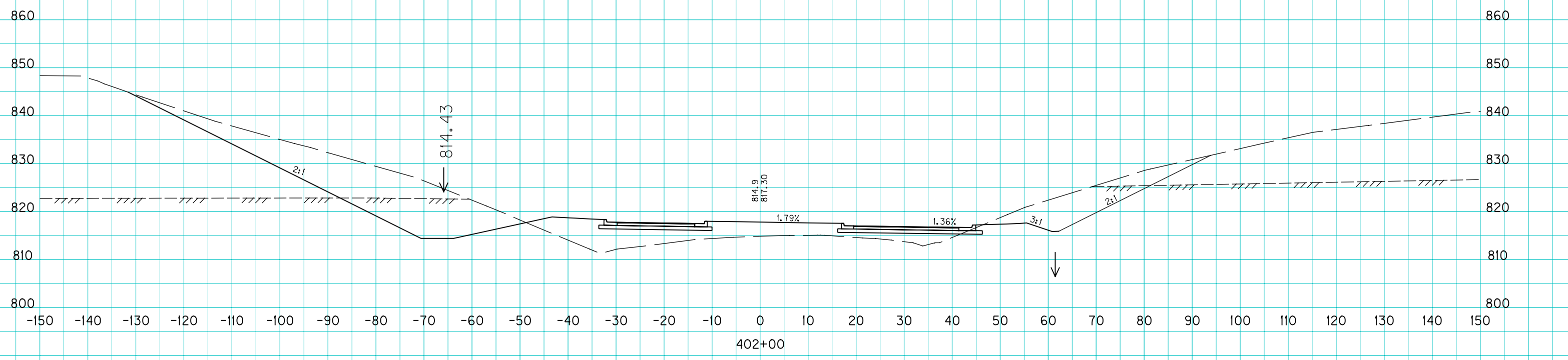
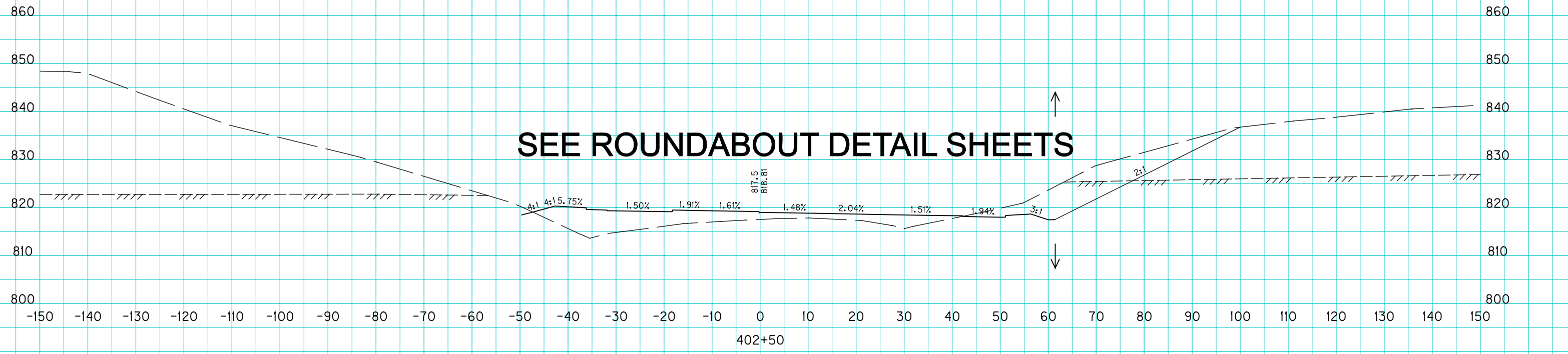
E-SHEET NAME:

SCALE: 1" = 10' HORIZONTAL  
1" = 10' VERTICAL

JOHNS HILL ROAD  
STA. 401+00 TO STA. 401+50

COUNTY OF	ITEM NO.	SHEET NO.
CAMPBELL	6-8105.00	X61

CHECKED BY \_\_\_\_\_ DATE \_\_\_\_\_  
APPROVED BY \_\_\_\_\_ DATE \_\_\_\_\_



E-SHEET NAME:

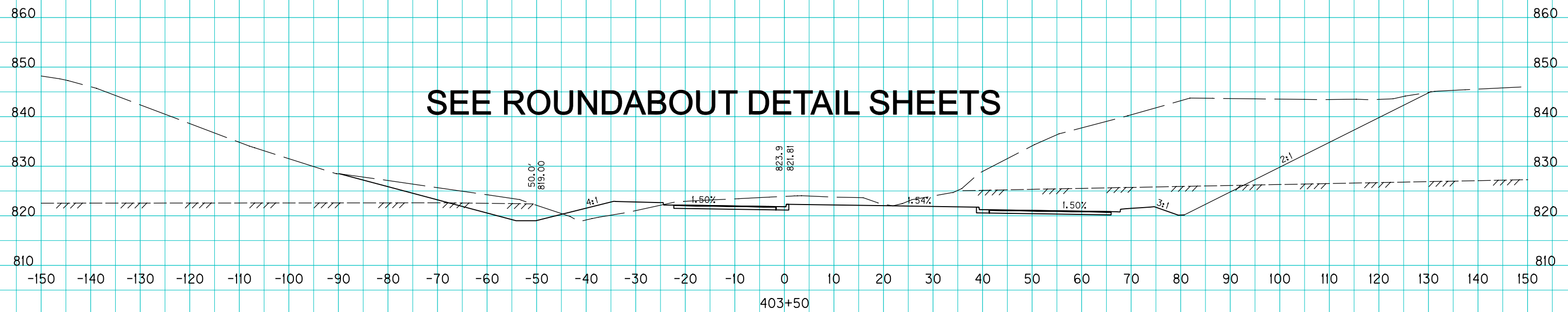
SCALE: 1" = 10' HORIZONTAL  
1" = 10' VERTICAL

JOHNS HILL ROAD  
STA. 402+00 TO STA. 402+50

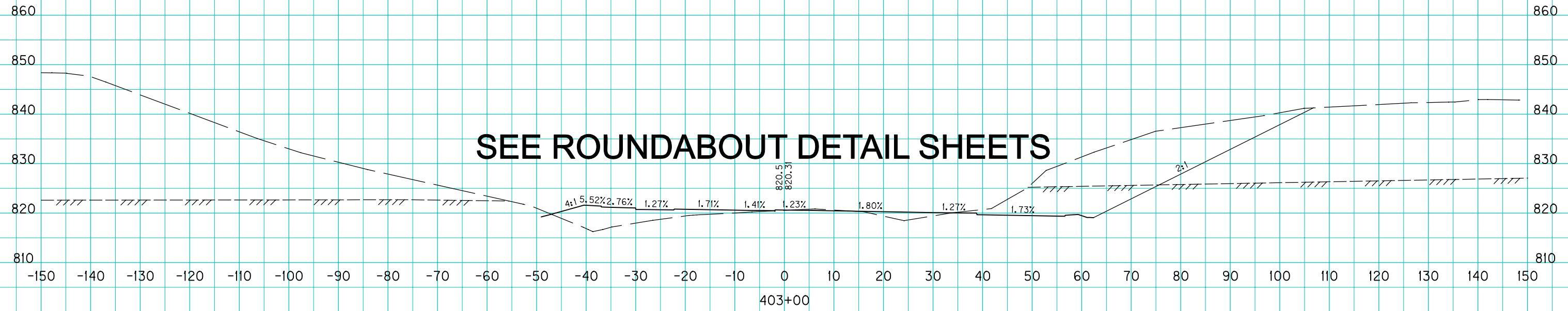
COUNTY OF	ITEM NO.	SHEET NO.
CAMPBELL	6-8105.00	X62

CHECKED BY \_\_\_\_\_ DATE \_\_\_\_\_  
APPROVED BY \_\_\_\_\_ DATE \_\_\_\_\_

**SEE ROUNDABOUT DETAIL SHEETS**



**SEE ROUNDABOUT DETAIL SHEETS**



E-SHEET NAME:

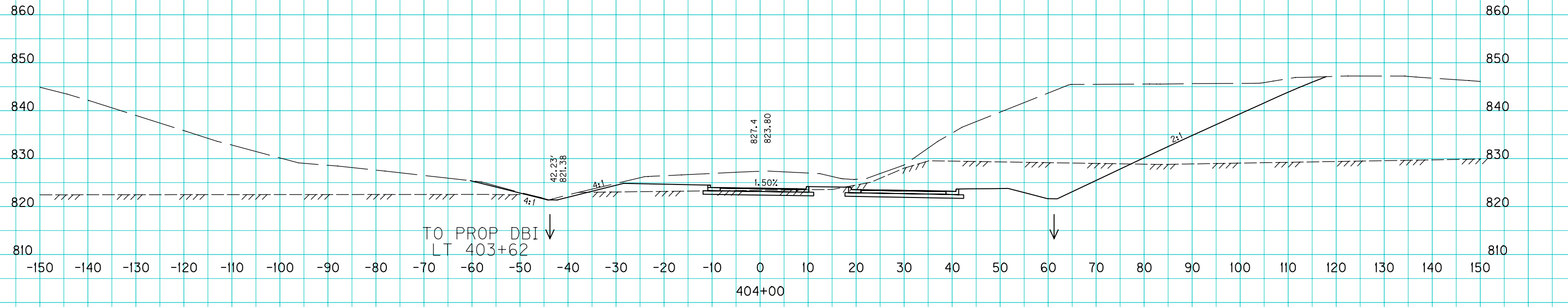
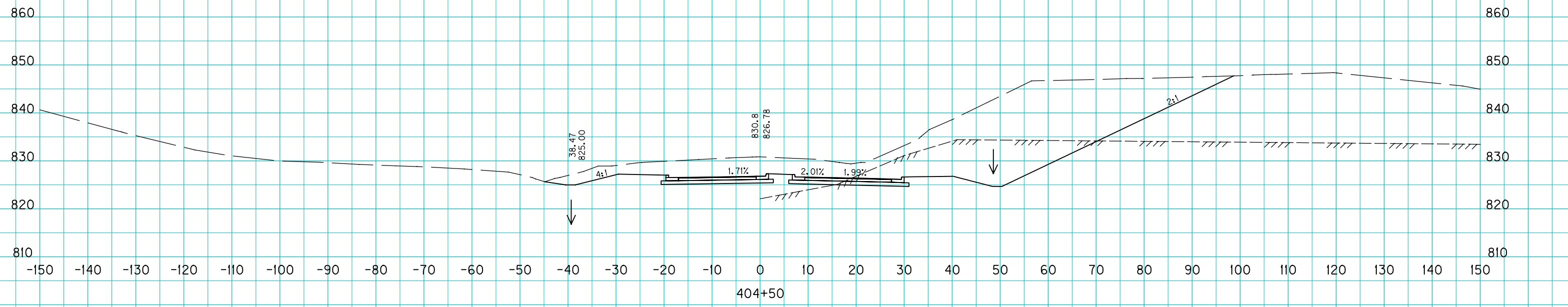
SCALE: 1" = 10' HORIZONTAL  
1" = 10' VERTICAL

JOHNS HILL ROAD

STA. 403+00 TO STA. 403+50

COUNTY OF	ITEM NO.	SHEET NO.
CAMPBELL	6-8105.00	X63

CHECKED BY \_\_\_\_\_ DATE \_\_\_\_\_  
APPROVED BY \_\_\_\_\_ DATE \_\_\_\_\_



E-SHEET NAME:

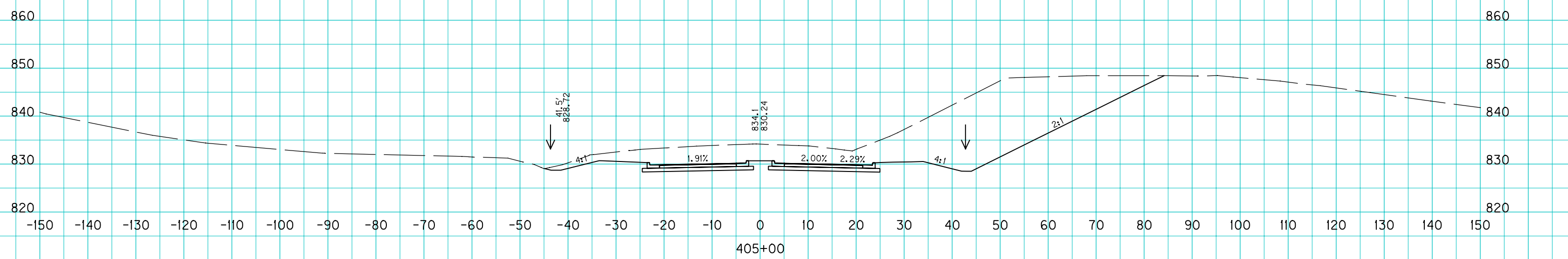
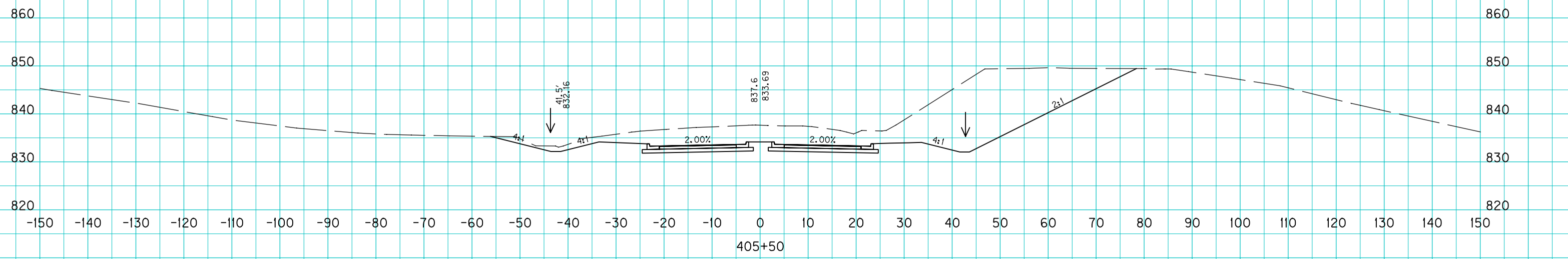
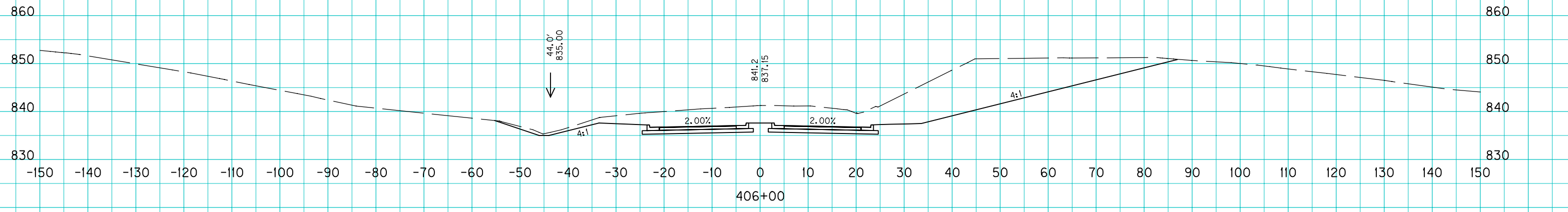
SCALE: 1" = 10' HORIZONTAL  
1" = 10' VERTICAL

JOHNS HILL ROAD  
STA. 404+00 TO STA. 404+50

COUNTY OF	ITEM NO.	SHEET NO.
CAMPBELL	6-8105.00	X64

CHECKED BY \_\_\_\_\_ DATE \_\_\_\_\_  
APPROVED BY \_\_\_\_\_ DATE \_\_\_\_\_

E-SHEET NAME:



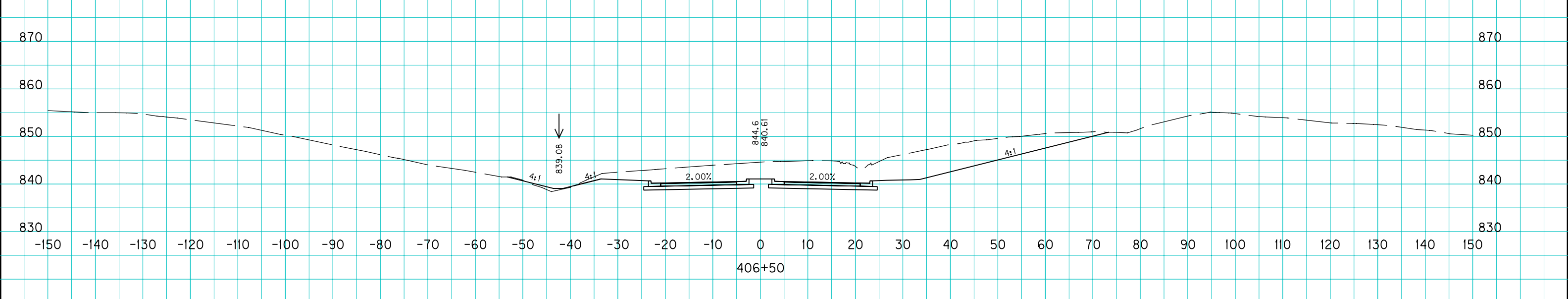
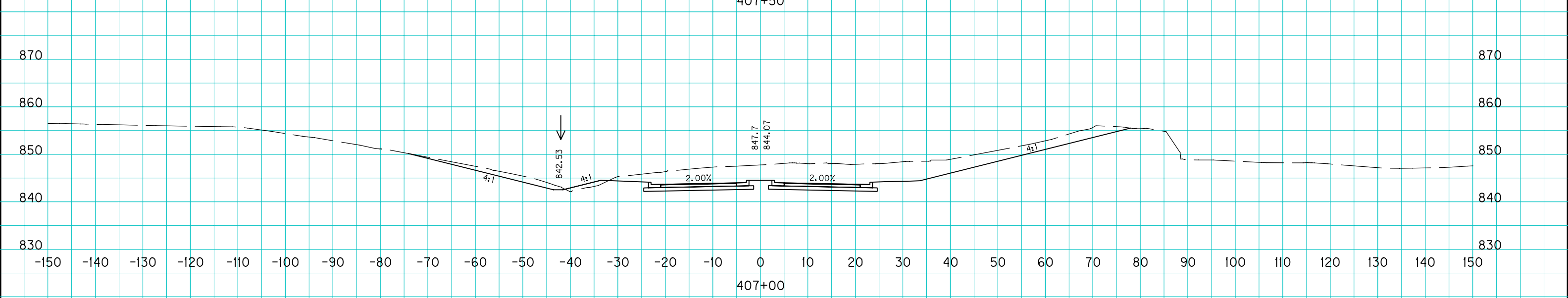
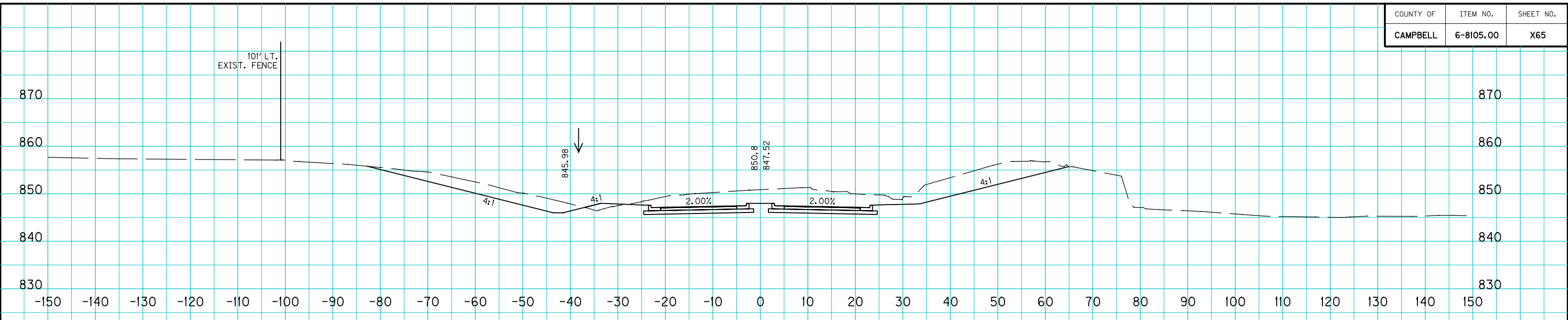
SCALE: 1" = 10' HORIZONTAL  
1" = 10' VERTICAL

JOHNS HILL ROAD  
STA. 405+00 TO STA. 406+00



COUNTY OF	ITEM NO.	SHEET NO.
CAMPBELL	6-8105.00	X65

CHECKED BY \_\_\_\_\_ DATE \_\_\_\_\_  
APPROVED BY \_\_\_\_\_ DATE \_\_\_\_\_



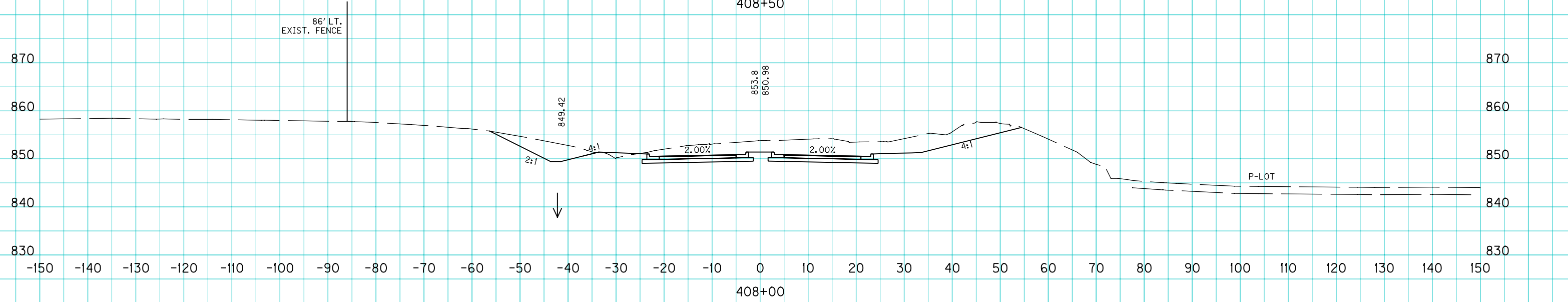
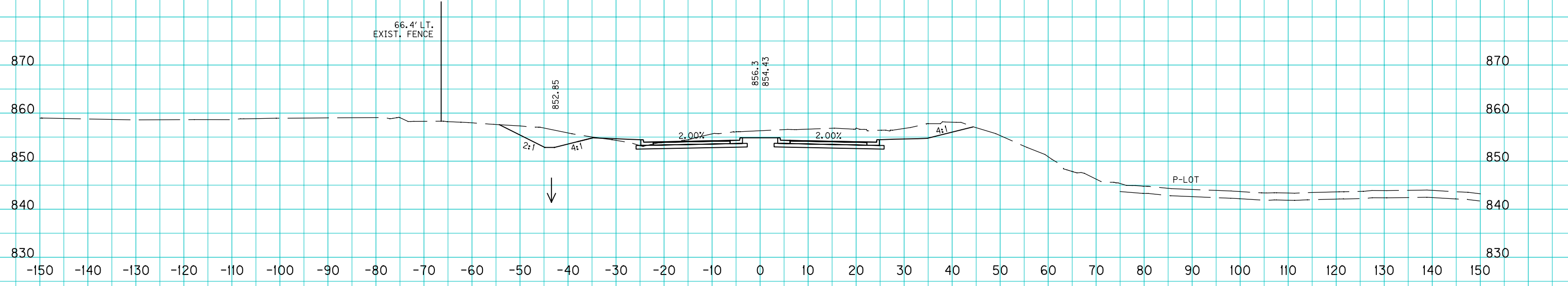
E-SHEET NAME:

SCALE: 1" = 10' HORIZONTAL  
1" = 10' VERTICAL

JOHNS HILL ROAD  
STA. 406+50 TO STA. 407+50

COUNTY OF	ITEM NO.	SHEET NO.
CAMPBELL	6-8105.00	X66

CHECKED BY \_\_\_\_\_ DATE \_\_\_\_\_  
APPROVED BY \_\_\_\_\_ DATE \_\_\_\_\_



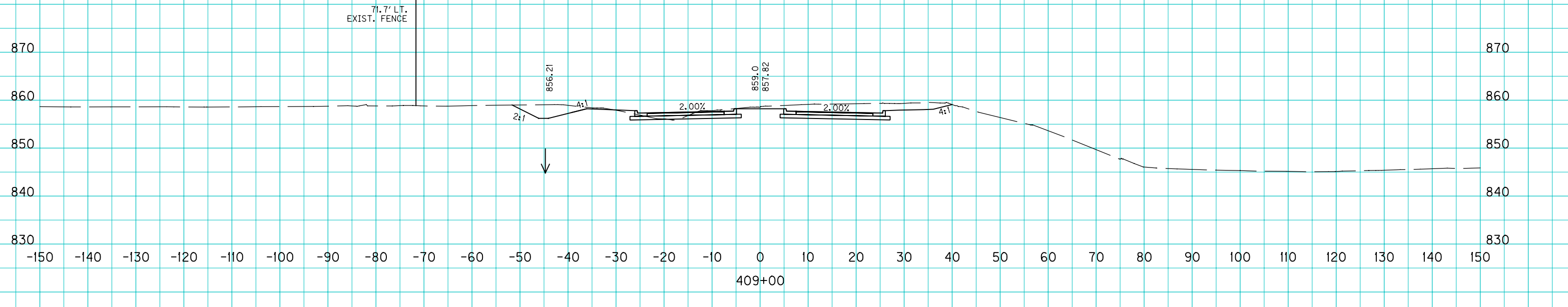
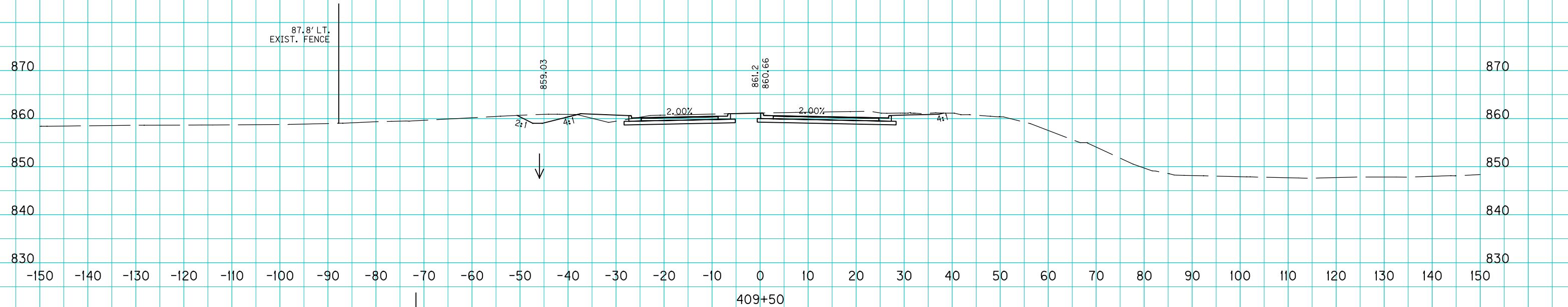
E-SHEET NAME:

SCALE: 1" = 10' HORIZONTAL  
1" = 10' VERTICAL

JOHNS HILL ROAD  
STA. 408+00 TO STA. 408+50

COUNTY OF	ITEM NO.	SHEET NO.
CAMPBELL	6-8105.00	X67

CHECKED BY \_\_\_\_\_ DATE \_\_\_\_\_  
APPROVED BY \_\_\_\_\_ DATE \_\_\_\_\_



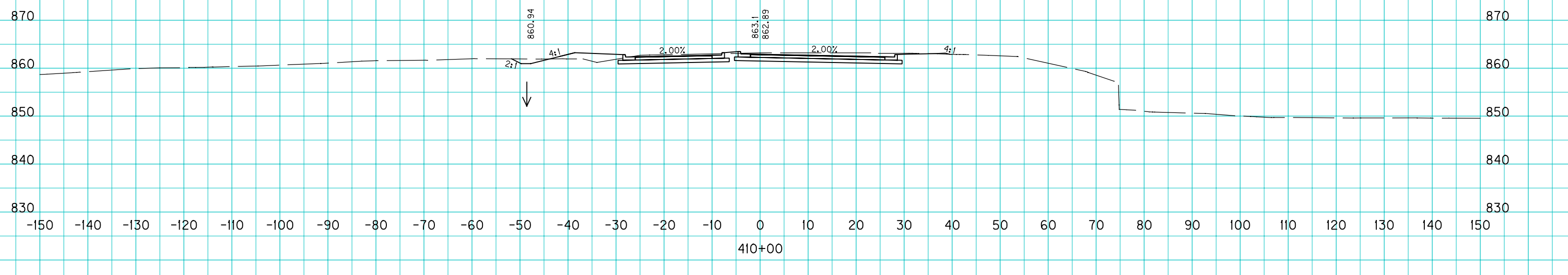
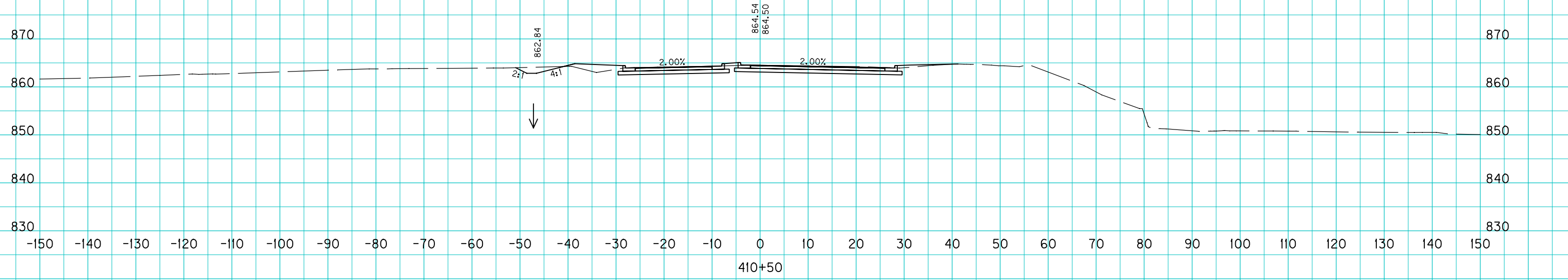
E-SHEET NAME:

SCALE: 1" = 10' HORIZONTAL  
1" = 10' VERTICAL

JOHNS HILL ROAD  
STA. 409+00 TO STA. 409+50

COUNTY OF	ITEM NO.	SHEET NO.
CAMPBELL	6-8105.00	X68

CHECKED BY \_\_\_\_\_ DATE \_\_\_\_\_  
APPROVED BY \_\_\_\_\_ DATE \_\_\_\_\_



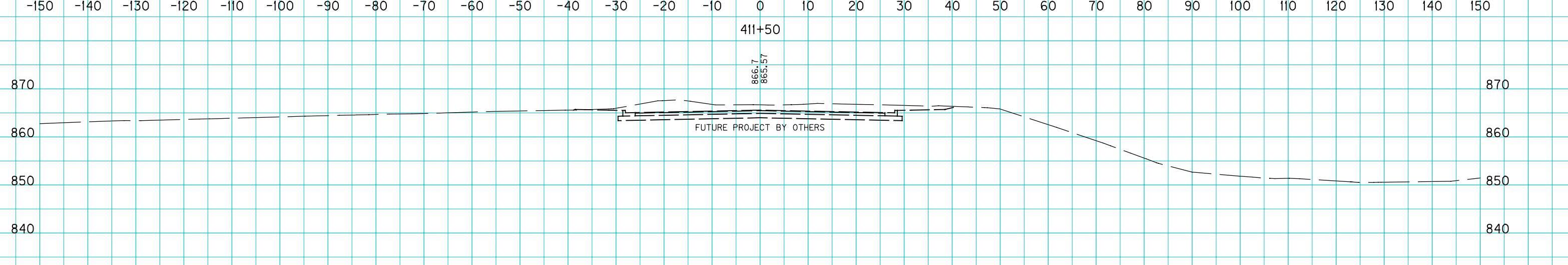
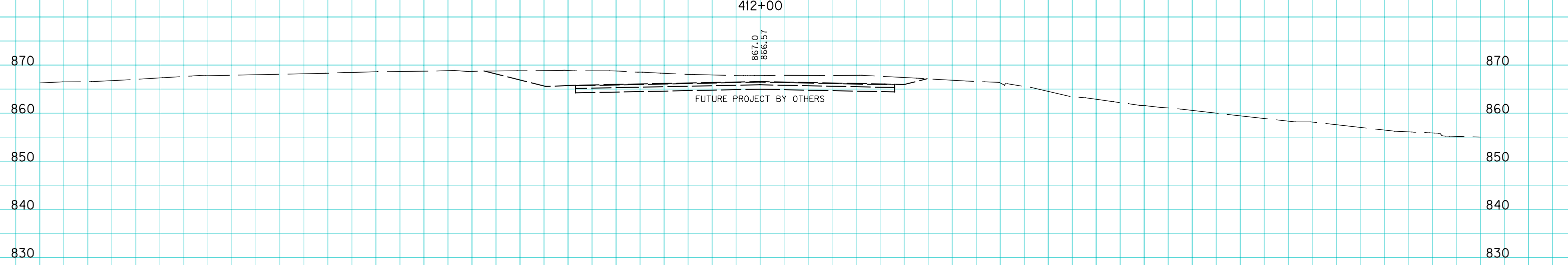
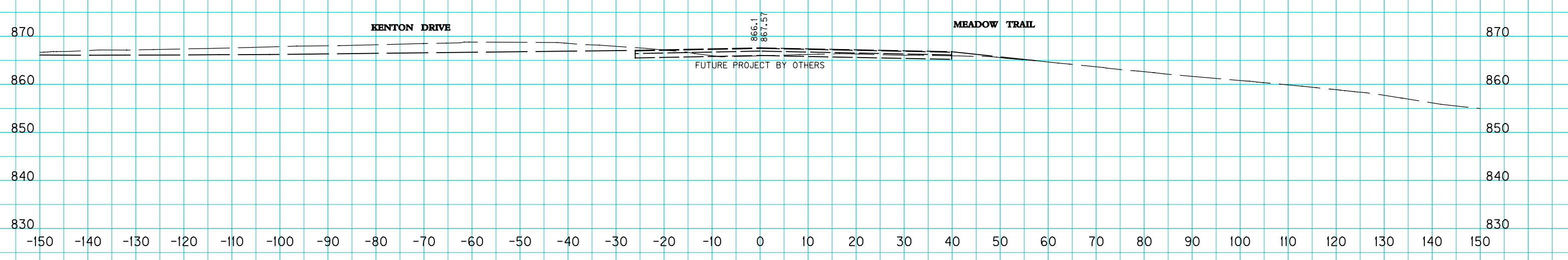
E-SHEET NAME:

SCALE: 1" = 10' HORIZONTAL  
1" = 10' VERTICAL

JOHNS HILL ROAD  
STA. 410+00 TO STA. 410+50

COUNTY OF	ITEM NO.	SHEET NO.
CAMPBELL	6-8105.00	X69

CHECKED BY \_\_\_\_\_ DATE \_\_\_\_\_  
APPROVED BY \_\_\_\_\_ DATE \_\_\_\_\_



E-SHEET NAME:

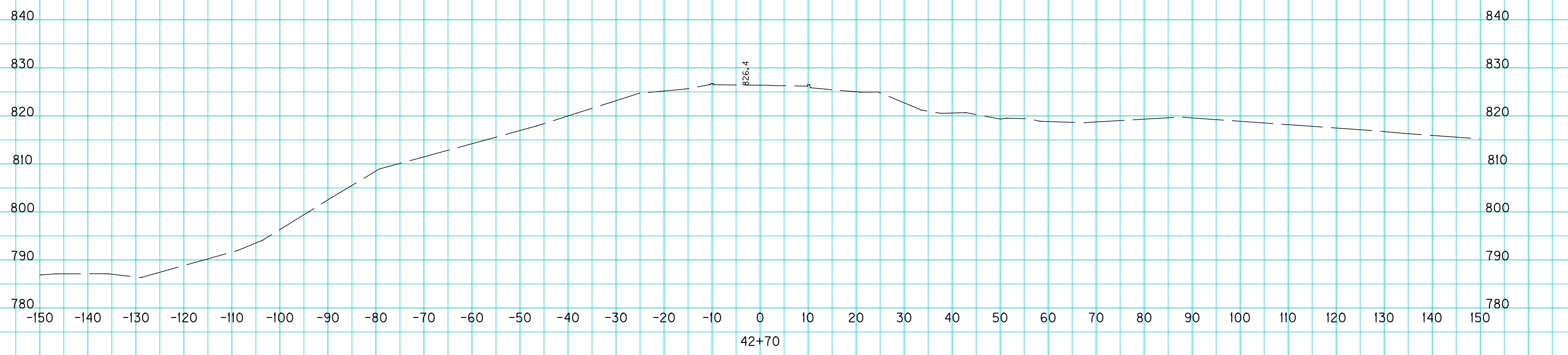
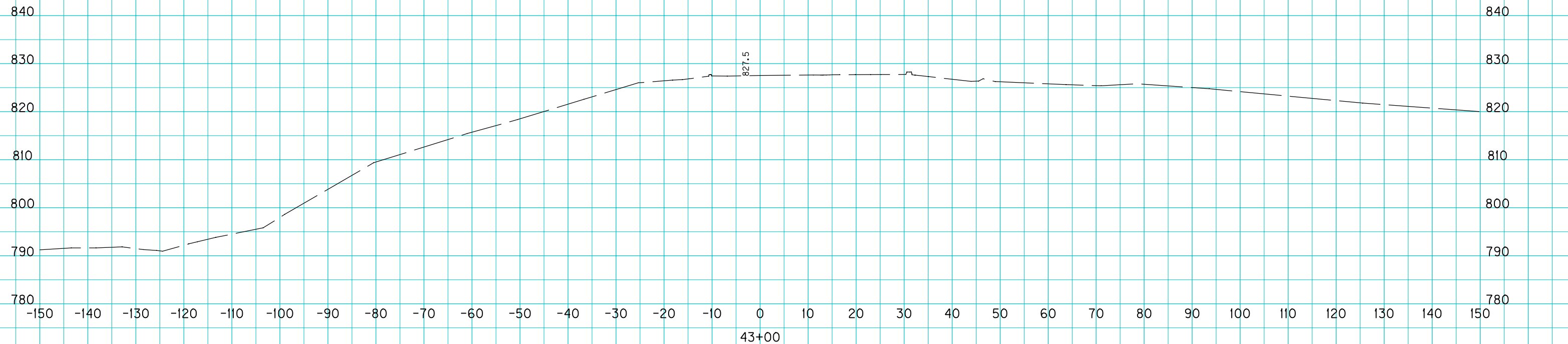
SCALE: 1" = 10' HORIZONTAL  
1" = 10' VERTICAL

JOHNS HILL ROAD  
STA. 411+00 TO STA. 412+00

COUNTY OF	ITEM NO.	SHEET NO.
CAMPBELL	6-8105.00	X70

CHECKED BY \_\_\_\_\_ DATE \_\_\_\_\_  
APPROVED BY \_\_\_\_\_ DATE \_\_\_\_\_

E-SHEET NAME:

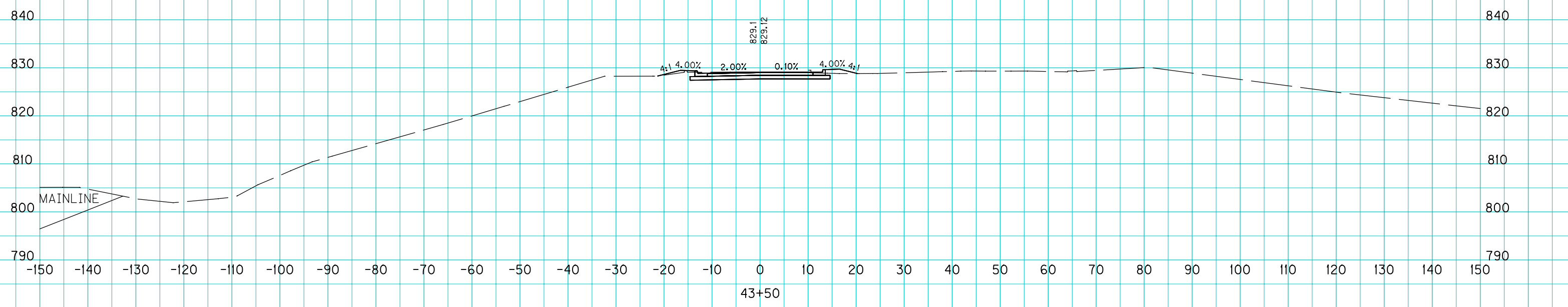
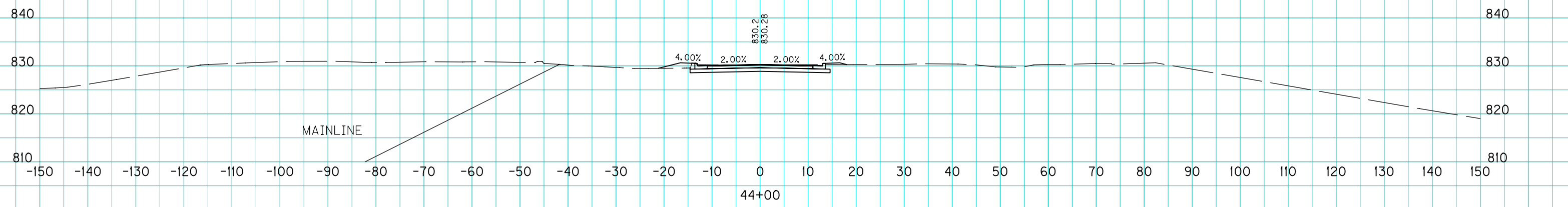


SCALE: 1" = 10' HORIZONTAL  
1" = 10' VERTICAL

GATEWAY ENTRANCE  
STA. 42+70 TO STA. 43+00

COUNTY OF	ITEM NO.	SHEET NO.
CAMPBELL	6-8105.00	X71

CHECKED BY \_\_\_\_\_ DATE \_\_\_\_\_  
APPROVED BY \_\_\_\_\_ DATE \_\_\_\_\_



E-SHEET NAME:

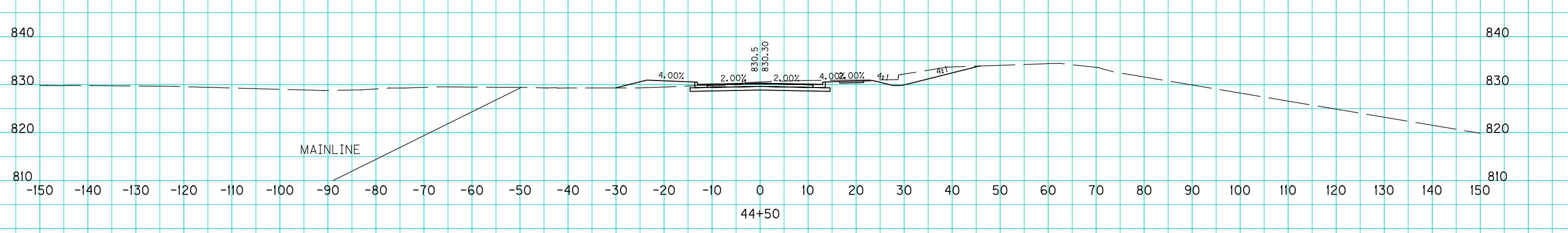
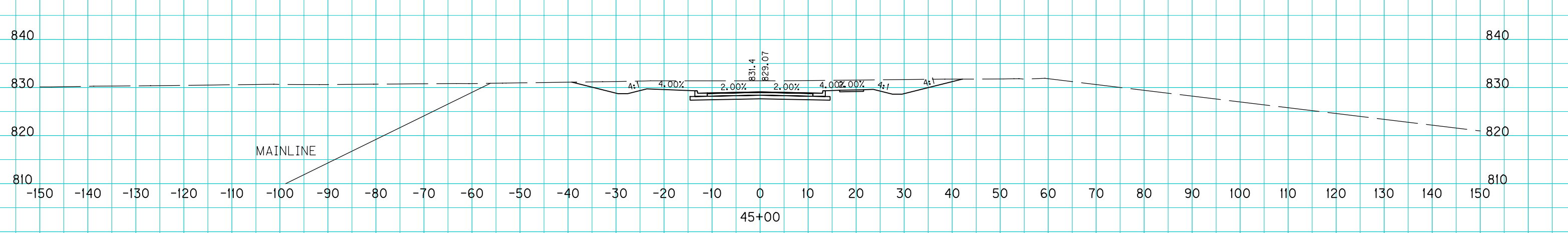
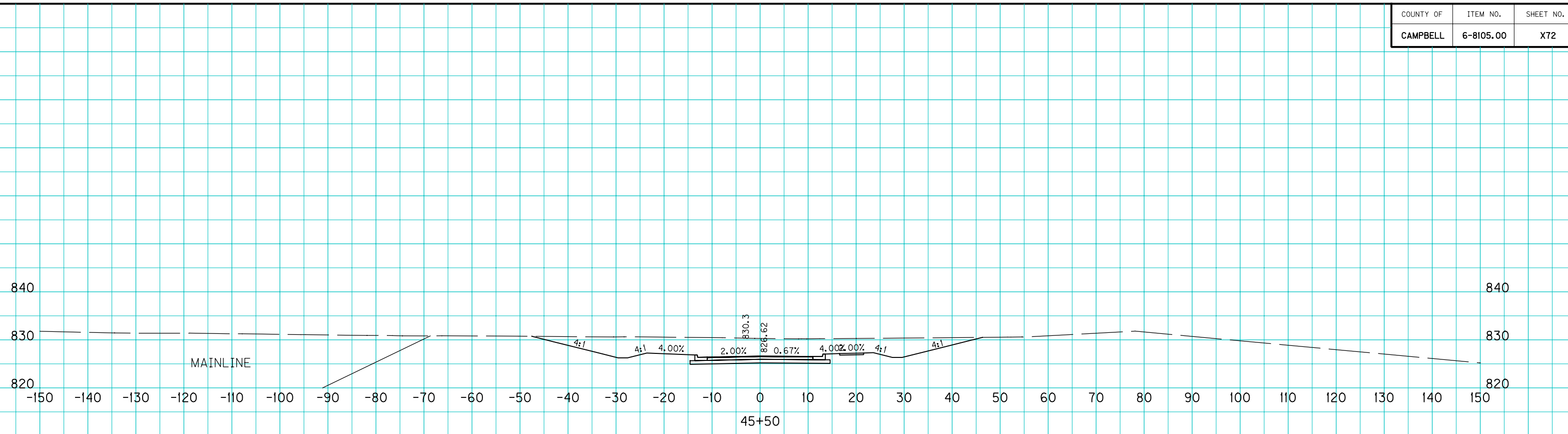
SCALE: 1" = 10' HORIZONTAL  
1" = 10' VERTICAL

GATEWAY ENTRANCE  
STA. 43+50 TO STA. 44+00

COUNTY OF	ITEM NO.	SHEET NO.
CAMPBELL	6-8105.00	X72

CHECKED BY \_\_\_\_\_ DATE \_\_\_\_\_  
APPROVED BY \_\_\_\_\_ DATE \_\_\_\_\_

E-SHEET NAME:



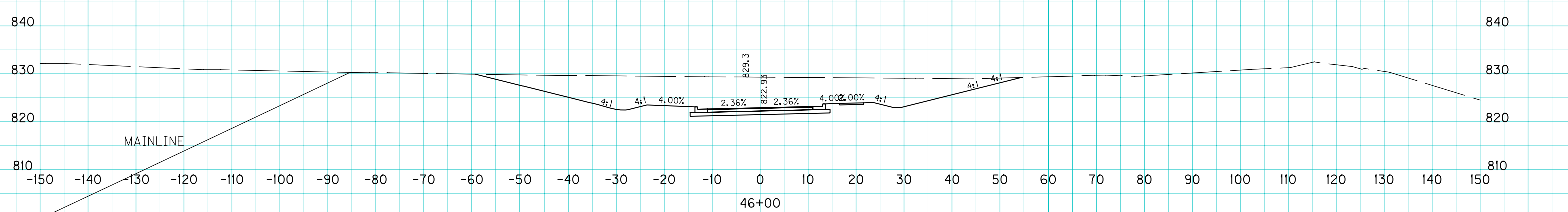
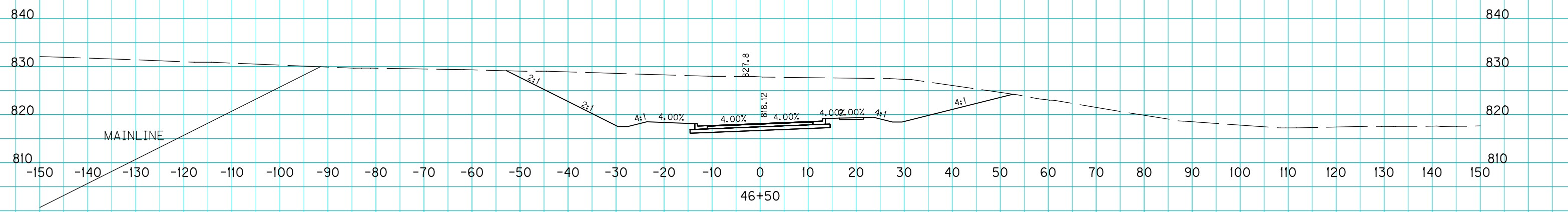
SCALE: 1" = 10' HORIZONTAL  
1" = 10' VERTICAL

GATEWAY ENTRANCE  
STA. 44+50 TO STA. 45+50



COUNTY OF	ITEM NO.	SHEET NO.
CAMPBELL	6-8105.00	X73

CHECKED BY \_\_\_\_\_ DATE \_\_\_\_\_  
APPROVED BY \_\_\_\_\_ DATE \_\_\_\_\_



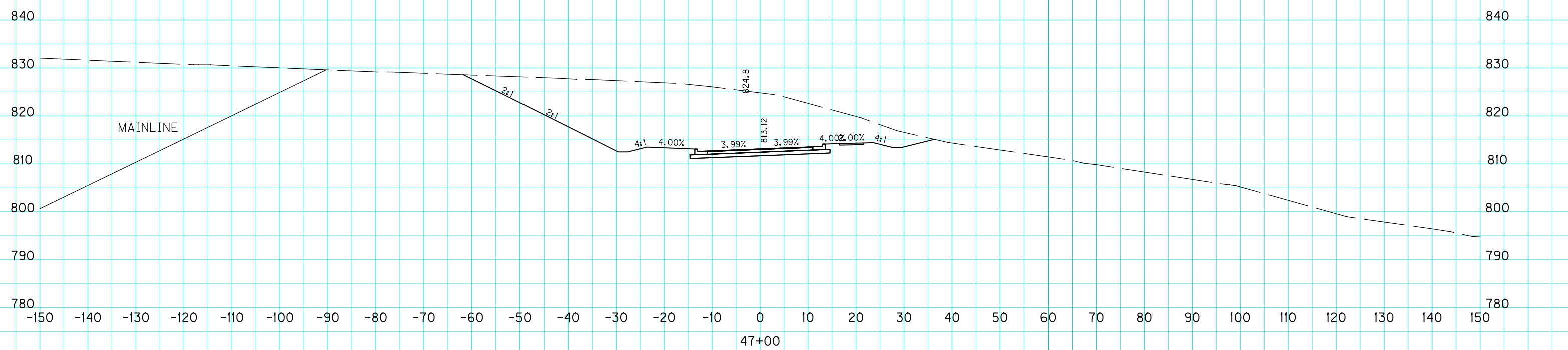
E-SHEET NAME:

SCALE: 1" = 10' HORIZONTAL  
1" = 10' VERTICAL

GATEWAY ENTRANCE  
STA. 46+00 TO STA. 46+50

COUNTY OF	ITEM NO.	SHEET NO.
CAMPBELL	6-8105.00	X74

CHECKED BY \_\_\_\_\_ DATE \_\_\_\_\_  
APPROVED BY \_\_\_\_\_ DATE \_\_\_\_\_



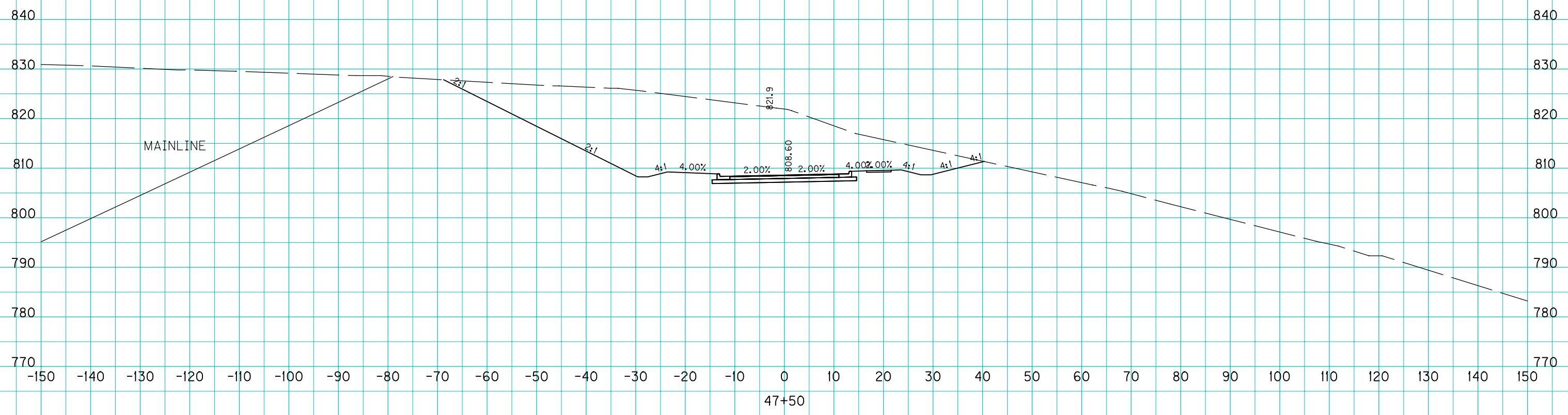
E-SHEET NAME:

SCALE: 1" = 10' HORIZONTAL  
1" = 10' VERTICAL

GATEWAY ENTRANCE  
STA. 47+00 TO STA. 47+00

COUNTY OF	ITEM NO.	SHEET NO.
CAMPBELL	6-8105.00	X75

CHECKED BY \_\_\_\_\_ DATE \_\_\_\_\_  
APPROVED BY \_\_\_\_\_ DATE \_\_\_\_\_



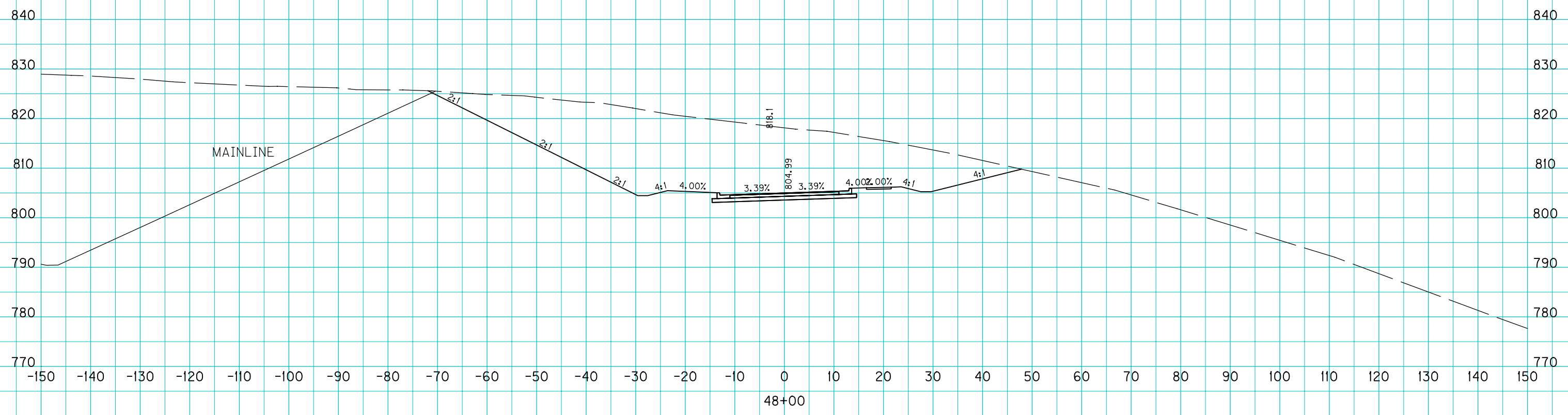
E-SHEET NAME:

SCALE: 1" = 10' HORIZONTAL  
1" = 10' VERTICAL

GATEWAY ENTRANCE  
STA. 47+50 TO STA. 47+50

COUNTY OF	ITEM NO.	SHEET NO.
CAMPBELL	6-8105.00	X76

CHECKED BY \_\_\_\_\_ DATE \_\_\_\_\_  
APPROVED BY \_\_\_\_\_ DATE \_\_\_\_\_



E-SHEET NAME:

SCALE: 1" = 10' HORIZONTAL  
1" = 10' VERTICAL

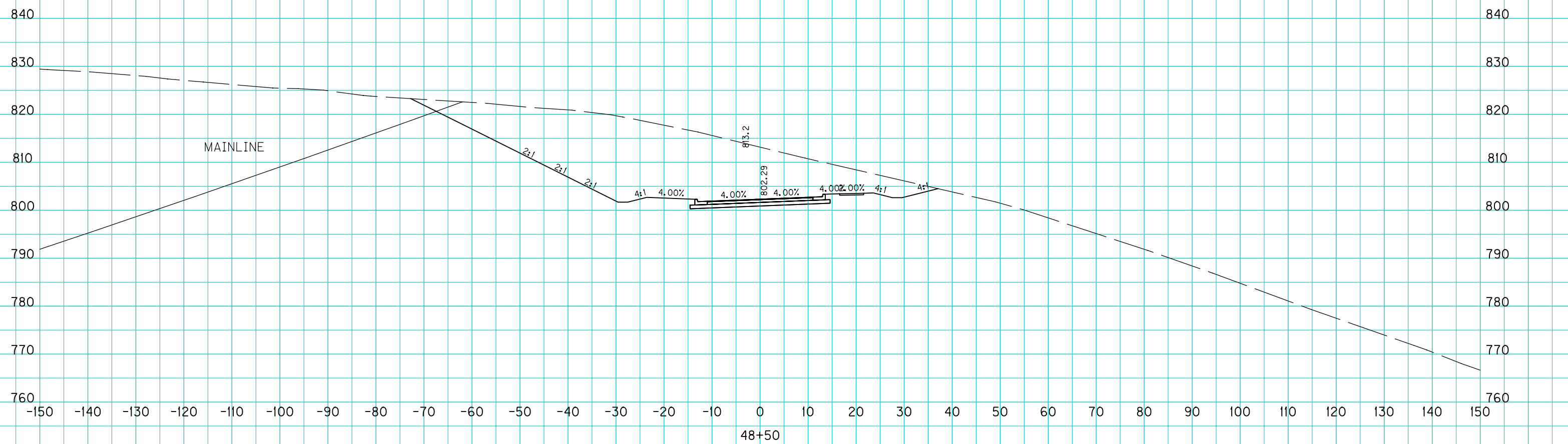
GATEWAY ENTRANCE  
STA. 48+00 TO STA. 48+00

48+00

0

COUNTY OF	ITEM NO.	SHEET NO.
CAMPBELL	6-8105.00	X77

CHECKED BY \_\_\_\_\_ DATE \_\_\_\_\_  
APPROVED BY \_\_\_\_\_ DATE \_\_\_\_\_



MAINLINE

48+50

GATEWAY ENTRANCE

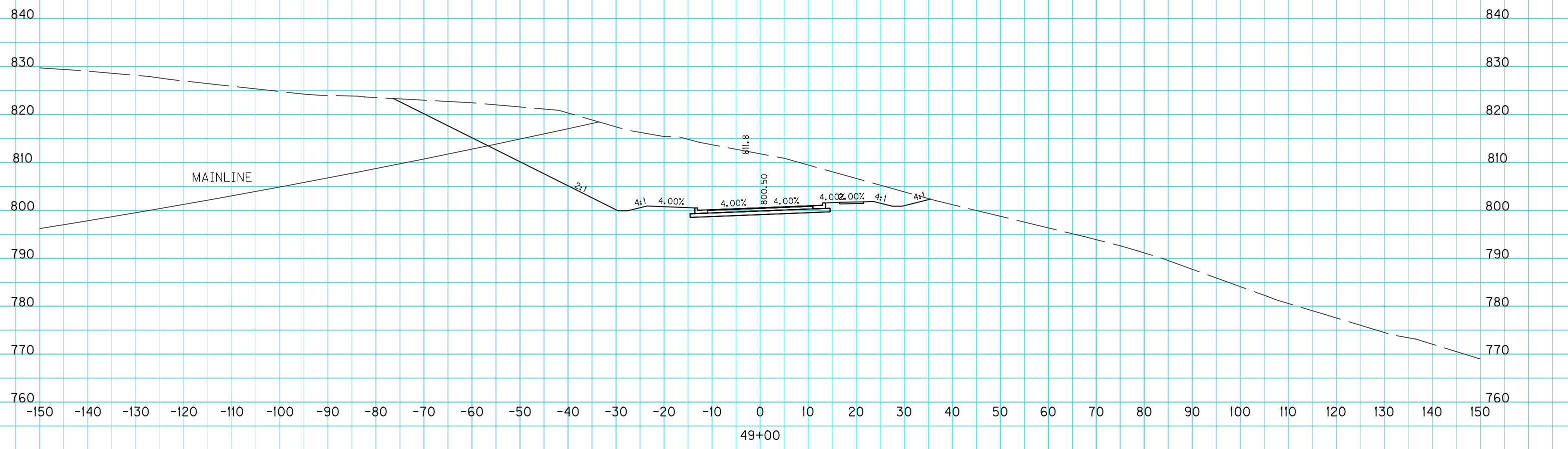
STA. 48+50 TO STA. 48+50

SCALE: 1" = 10' HORIZONTAL  
1" = 10' VERTICAL

E-SHEET NAME:

COUNTY OF	ITEM NO.	SHEET NO.
CAMPBELL	6-8105.00	X78

CHECKED BY \_\_\_\_\_ DATE \_\_\_\_\_  
APPROVED BY \_\_\_\_\_ DATE \_\_\_\_\_



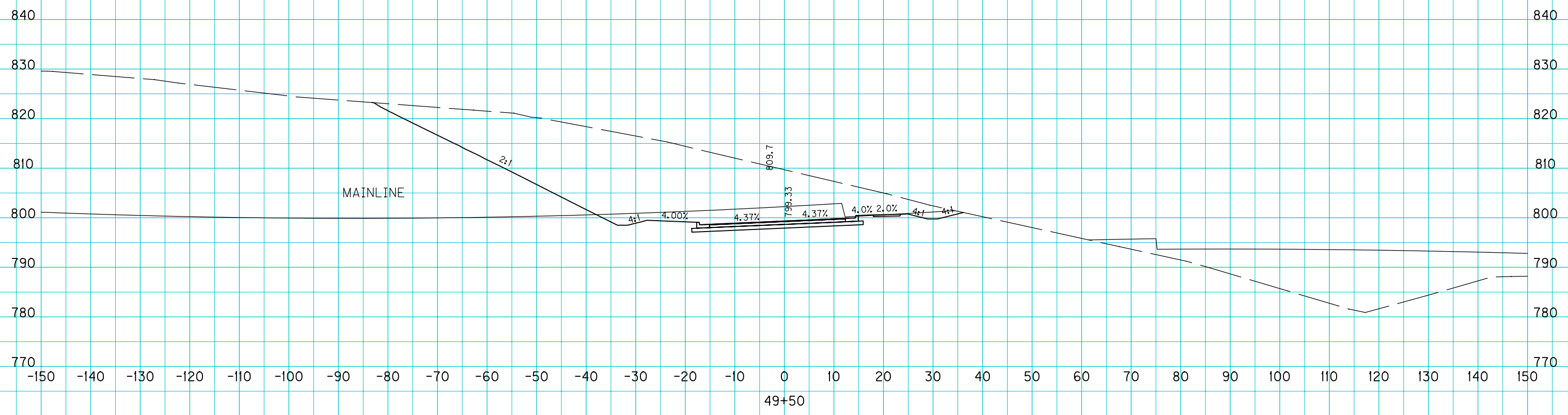
E-SHEET NAME:

SCALE: 1" = 10' HORIZONTAL  
1" = 10' VERTICAL

GATEWAY ENTRANCE  
STA. 49+00 TO STA. 49+00

COUNTY OF	ITEM NO.	SHEET NO.
CAMPBELL	6-8105.00	X79

CHECKED BY \_\_\_\_\_ DATE \_\_\_\_\_  
APPROVED BY \_\_\_\_\_ DATE \_\_\_\_\_



E-SHEET NAME:

SCALE: 1" = 10' HORIZONTAL  
1" = 10' VERTICAL

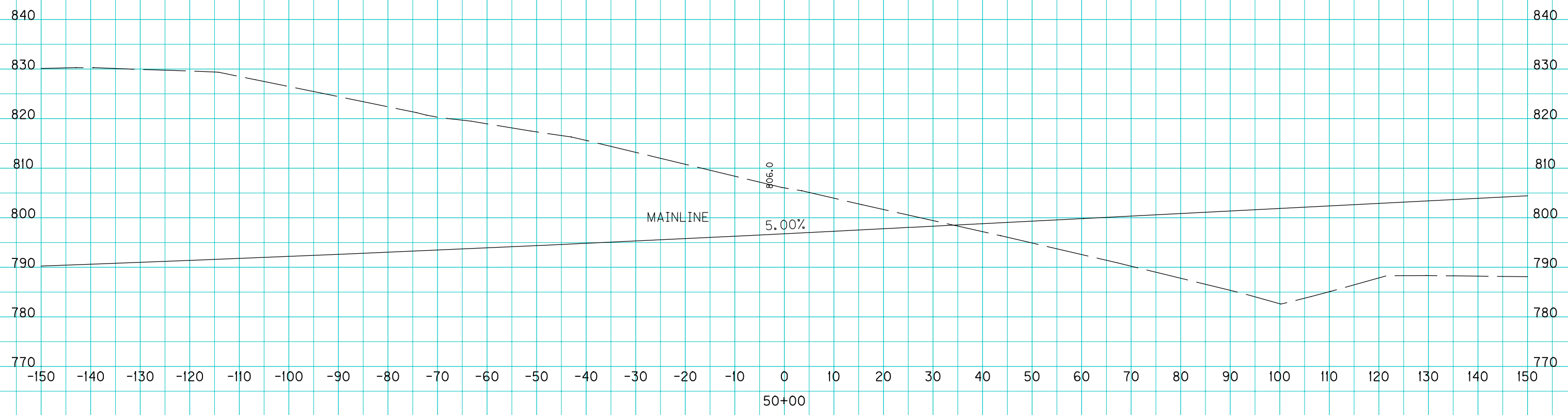
GATEWAY ENTRANCE  
STA. 49+50 TO STA. 49+50

49+50

0

COUNTY OF	ITEM NO.	SHEET NO.
CAMPBELL	6-8105.00	X80

CHECKED BY \_\_\_\_\_ DATE \_\_\_\_\_  
APPROVED BY \_\_\_\_\_ DATE \_\_\_\_\_



E-SHEET NAME:

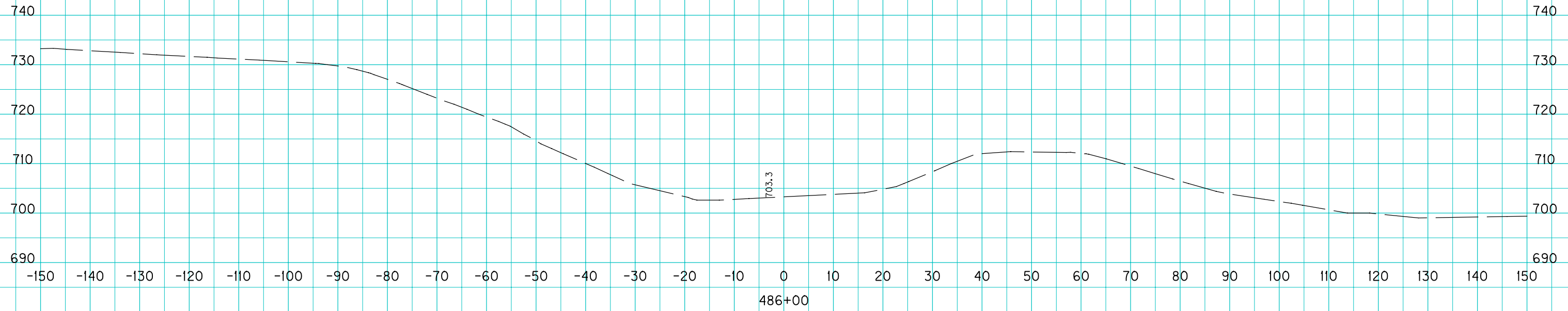
SCALE: 1" = 10' HORIZONTAL  
1" = 10' VERTICAL

GATEWAY ENTRANCE  
STA. 50+00 TO STA. 50+00



COUNTY OF	ITEM NO.	SHEET NO.
CAMPBELL	6-8105.00	X81

CHECKED BY \_\_\_\_\_ DATE \_\_\_\_\_  
APPROVED BY \_\_\_\_\_ DATE \_\_\_\_\_



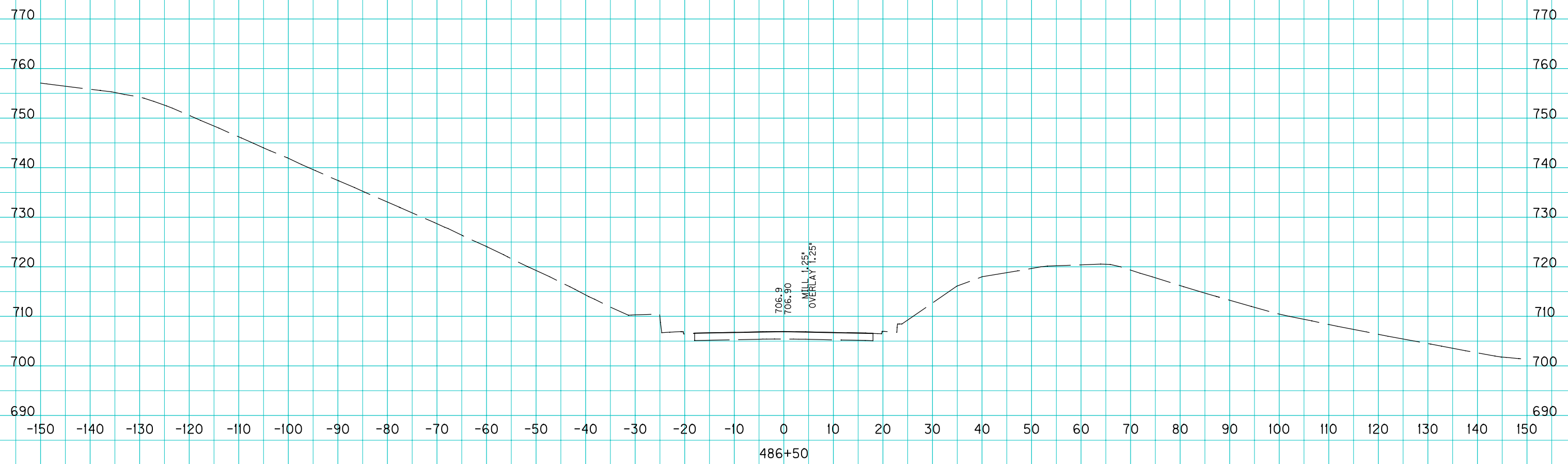
E-SHEET NAME:

SCALE: 1" = 10' HORIZONTAL  
1" = 10' VERTICAL

THREE MILE ROAD - NORTH  
STA. 486+00 TO STA. 486+00

COUNTY OF	ITEM NO.	SHEET NO.
CAMPBELL	6-8105.00	X82

CHECKED BY \_\_\_\_\_ DATE \_\_\_\_\_  
APPROVED BY \_\_\_\_\_ DATE \_\_\_\_\_



486+50

SCALE: 1" = 10' HORIZONTAL  
1" = 10' VERTICAL

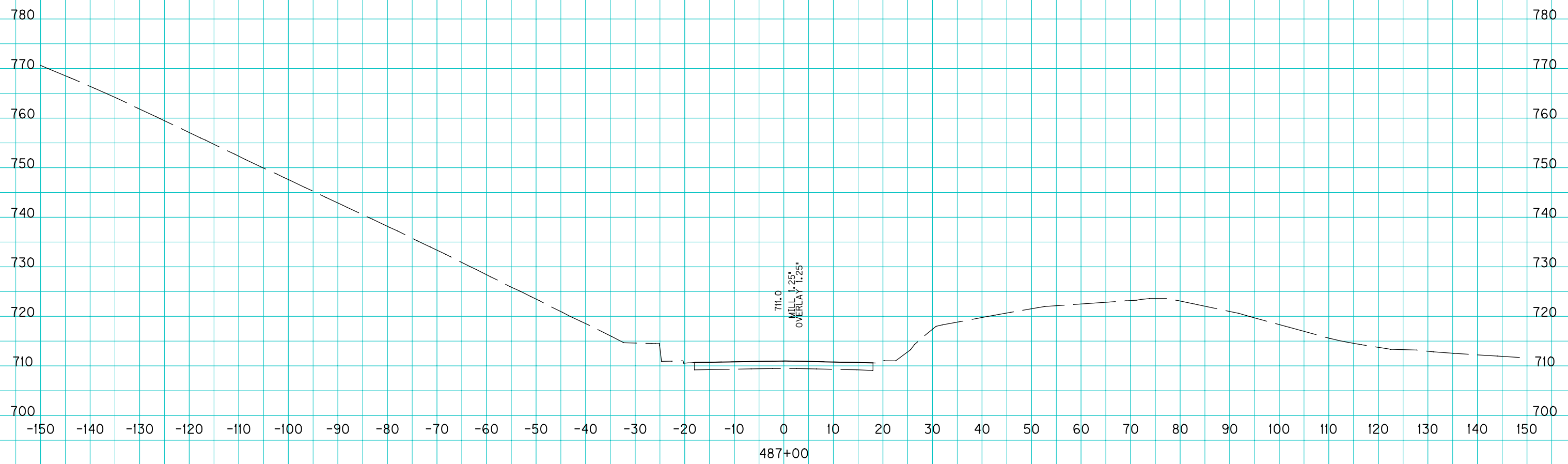
THREE MILE ROAD - NORTH

STA. 486+50 TO STA. 486+50

E-SHEET NAME:

COUNTY OF	ITEM NO.	SHEET NO.
CAMPBELL	6-8105.00	X83

CHECKED BY \_\_\_\_\_ DATE \_\_\_\_\_  
APPROVED BY \_\_\_\_\_ DATE \_\_\_\_\_



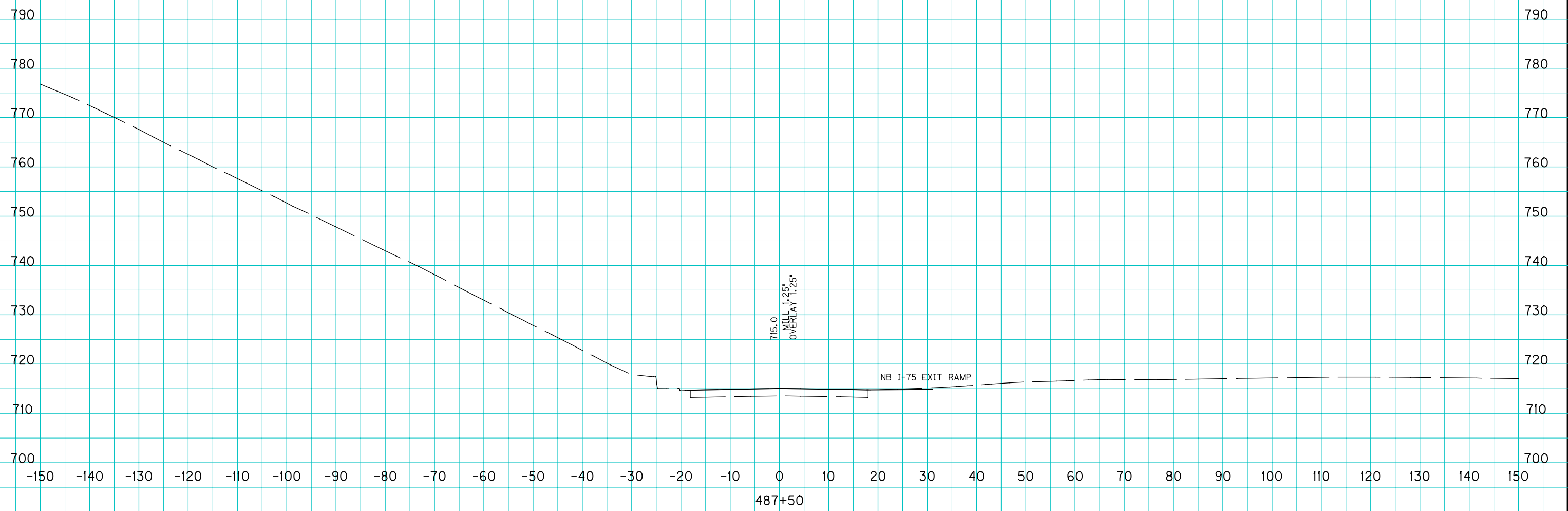
E-SHEET NAME:

SCALE: 1" = 10' HORIZONTAL  
1" = 10' VERTICAL

THREE MILE ROAD - NORTH  
STA. 487+00 TO STA. 487+00

COUNTY OF	ITEM NO.	SHEET NO.
CAMPBELL	6-8105.00	X84

CHECKED BY \_\_\_\_\_ DATE \_\_\_\_\_  
APPROVED BY \_\_\_\_\_ DATE \_\_\_\_\_



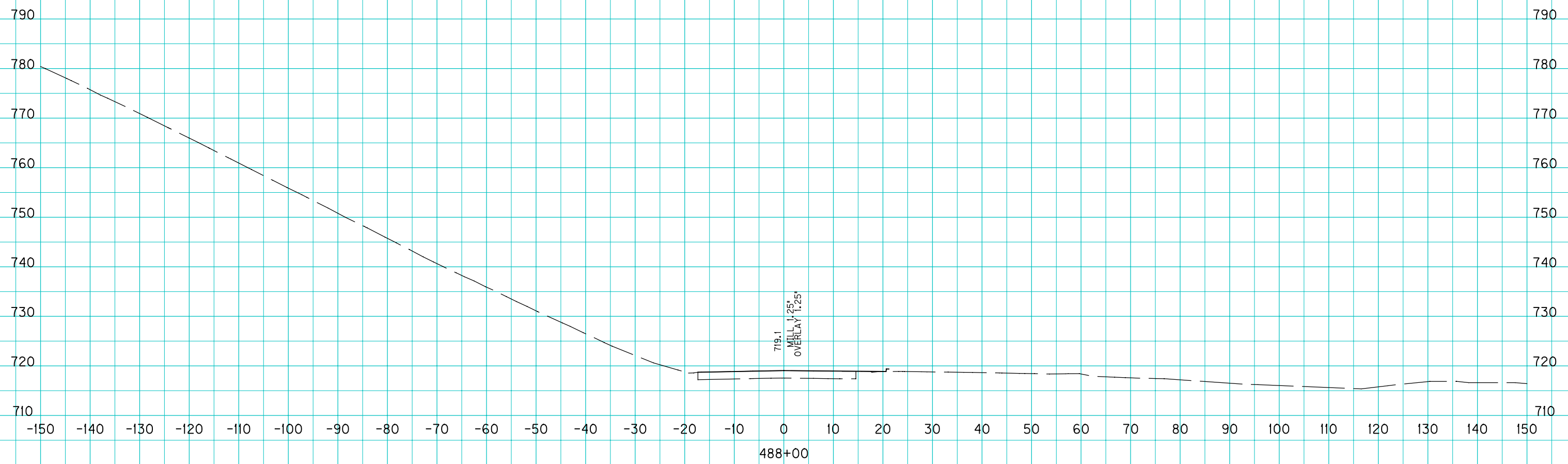
E-SHEET NAME:

SCALE: 1" = 10' HORIZONTAL  
1" = 10' VERTICAL

THREE MILE ROAD - NORTH  
STA. 487+50 TO STA. 487+50

COUNTY OF	ITEM NO.	SHEET NO.
CAMPBELL	6-8105.00	X85

CHECKED BY \_\_\_\_\_ DATE \_\_\_\_\_  
APPROVED BY \_\_\_\_\_ DATE \_\_\_\_\_



E-SHEET NAME:

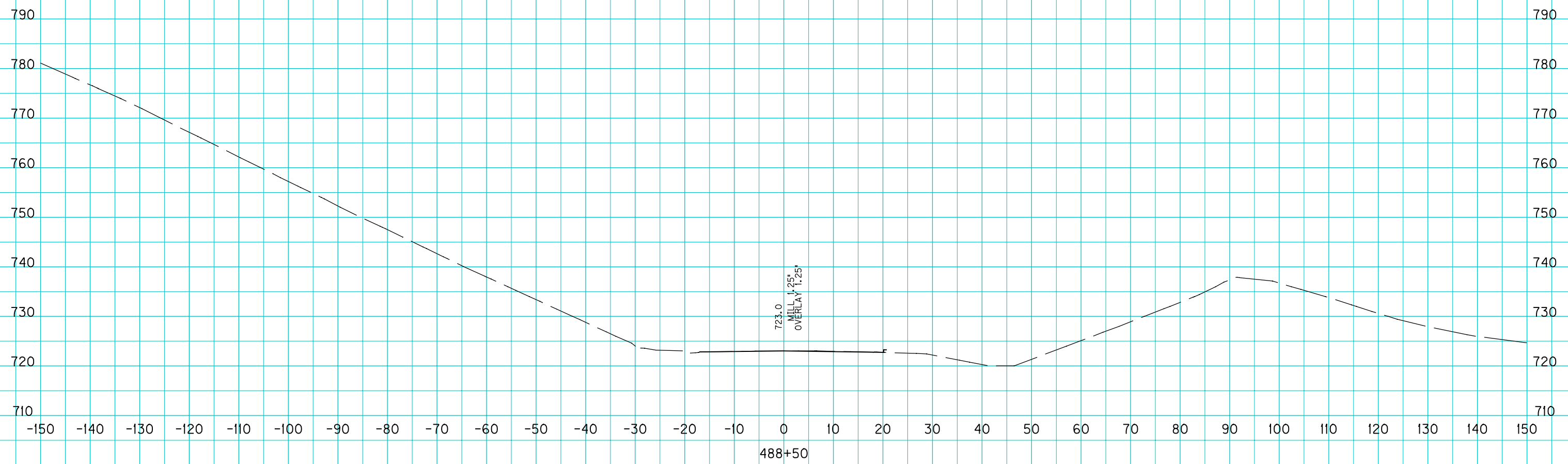
0

SCALE: 1" = 10' HORIZONTAL  
1" = 10' VERTICAL

THREE MILE ROAD - NORTH  
STA. 488+00 TO STA. 488+00

COUNTY OF	ITEM NO.	SHEET NO.
CAMPBELL	6-8105.00	X86

CHECKED BY \_\_\_\_\_ DATE \_\_\_\_\_  
APPROVED BY \_\_\_\_\_ DATE \_\_\_\_\_



723.0  
MILL 1.25"  
OVERLAY 1.25"

488+50

SCALE: 1" = 10' HORIZONTAL  
1" = 10' VERTICAL

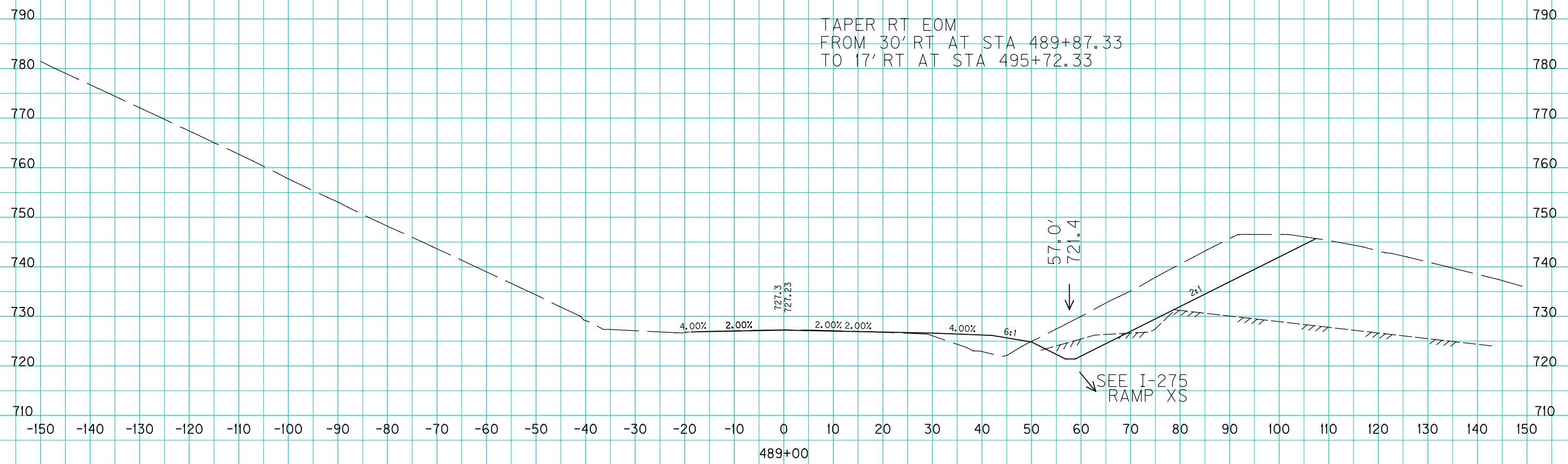
THREE MILE ROAD - NORTH

STA. 488+50 TO STA. 488+50

E-SHEET NAME:

COUNTY OF	ITEM NO.	SHEET NO.
CAMPBELL	6-8105.00	X87

CHECKED BY \_\_\_\_\_ DATE \_\_\_\_\_  
APPROVED BY \_\_\_\_\_ DATE \_\_\_\_\_



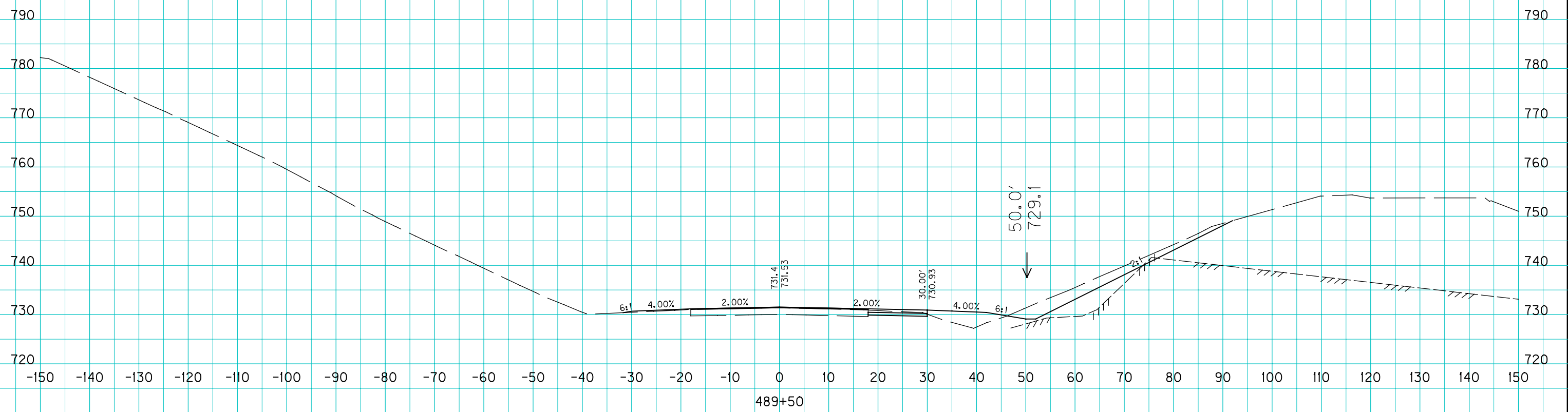
E-SHEET NAME:

SCALE: 1" = 10' HORIZONTAL  
1" = 10' VERTICAL

THREE MILE ROAD - NORTH  
STA. 489+00 TO STA. 489+00

COUNTY OF	ITEM NO.	SHEET NO.
CAMPBELL	6-8105.00	X88

CHECKED BY \_\_\_\_\_ DATE \_\_\_\_\_  
APPROVED BY \_\_\_\_\_ DATE \_\_\_\_\_



E-SHEET NAME:

489+50

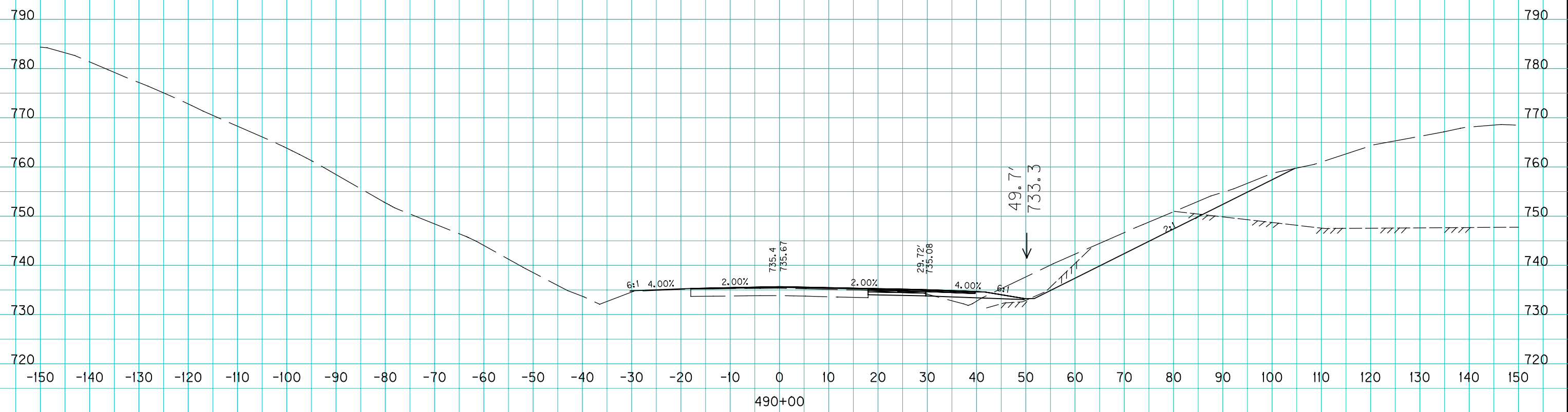
SCALE: 1" = 10' HORIZONTAL  
1" = 10' VERTICAL

THREE MILE ROAD - NORTH  
STA. 489+50 TO STA. 489+50



COUNTY OF	ITEM NO.	SHEET NO.
CAMPBELL	6-8105.00	X89

CHECKED BY \_\_\_\_\_ DATE \_\_\_\_\_  
APPROVED BY \_\_\_\_\_ DATE \_\_\_\_\_



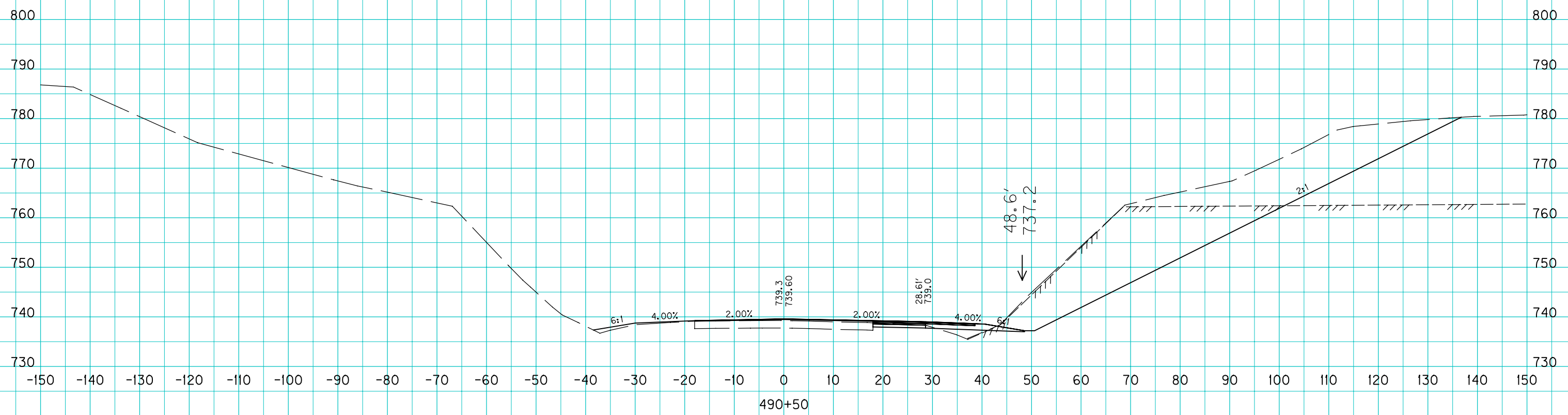
E-SHEET NAME:

SCALE: 1" = 10' HORIZONTAL  
1" = 10' VERTICAL

THREE MILE ROAD - NORTH  
STA. 490+00 TO STA. 490+00

COUNTY OF	ITEM NO.	SHEET NO.
CAMPBELL	6-8105.00	X90

CHECKED BY \_\_\_\_\_ DATE \_\_\_\_\_  
APPROVED BY \_\_\_\_\_ DATE \_\_\_\_\_



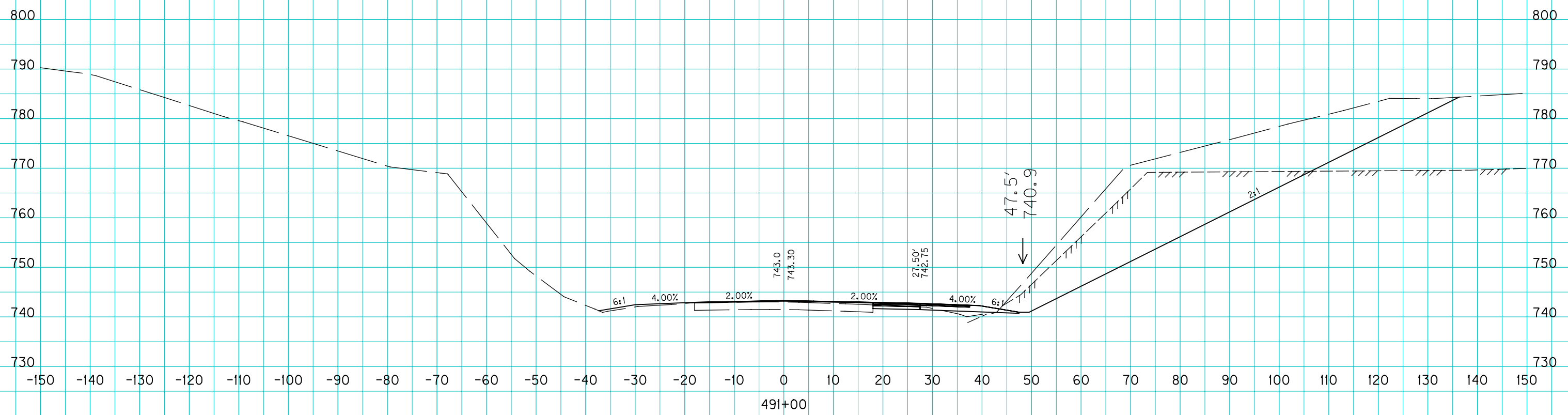
E-SHEET NAME:

SCALE: 1" = 10' HORIZONTAL  
1" = 10' VERTICAL

THREE MILE ROAD - NORTH  
STA. 490+50 TO STA. 490+50

COUNTY OF	ITEM NO.	SHEET NO.
CAMPBELL	6-8105.00	X91

CHECKED BY \_\_\_\_\_ DATE \_\_\_\_\_  
APPROVED BY \_\_\_\_\_ DATE \_\_\_\_\_



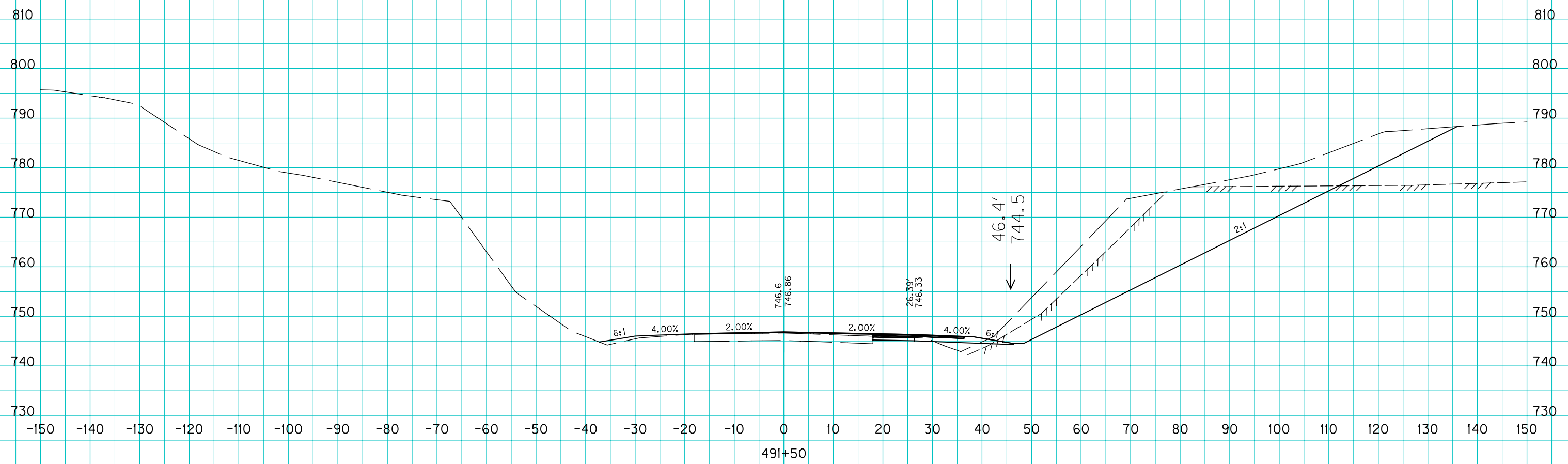
E-SHEET NAME:

SCALE: 1" = 10' HORIZONTAL  
1" = 10' VERTICAL

THREE MILE ROAD - NORTH  
STA. 491+00 TO STA. 491+00

COUNTY OF	ITEM NO.	SHEET NO.
CAMPBELL	6-8105.00	X92

CHECKED BY \_\_\_\_\_ DATE \_\_\_\_\_  
APPROVED BY \_\_\_\_\_ DATE \_\_\_\_\_



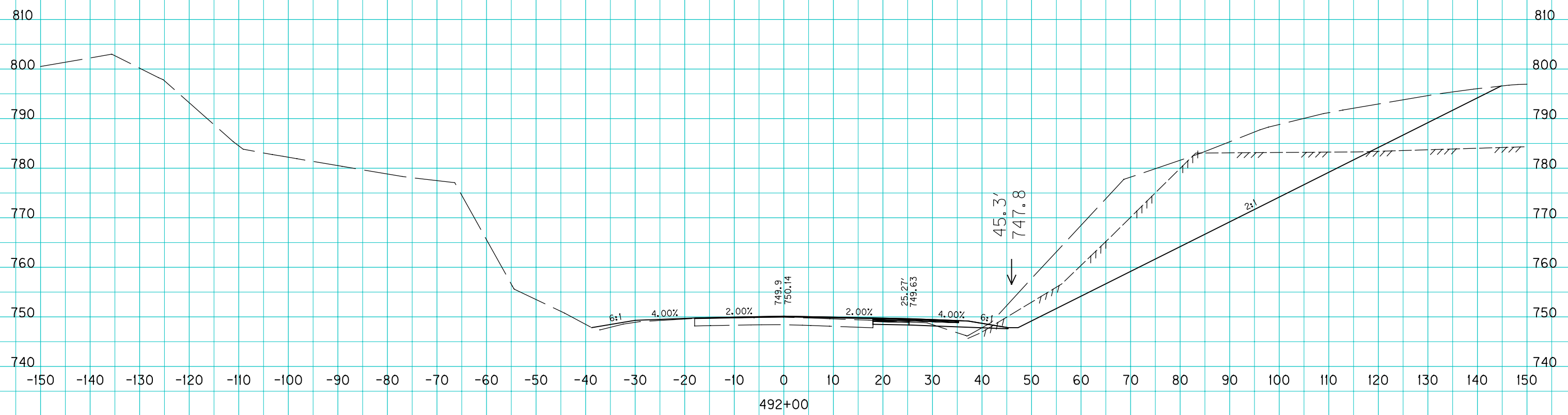
E-SHEET NAME:

SCALE: 1" = 10' HORIZONTAL  
1" = 10' VERTICAL

THREE MILE ROAD - NORTH  
STA. 491+50 TO STA. 491+50

COUNTY OF	ITEM NO.	SHEET NO.
CAMPBELL	6-8105.00	X93

CHECKED BY \_\_\_\_\_ DATE \_\_\_\_\_  
APPROVED BY \_\_\_\_\_ DATE \_\_\_\_\_



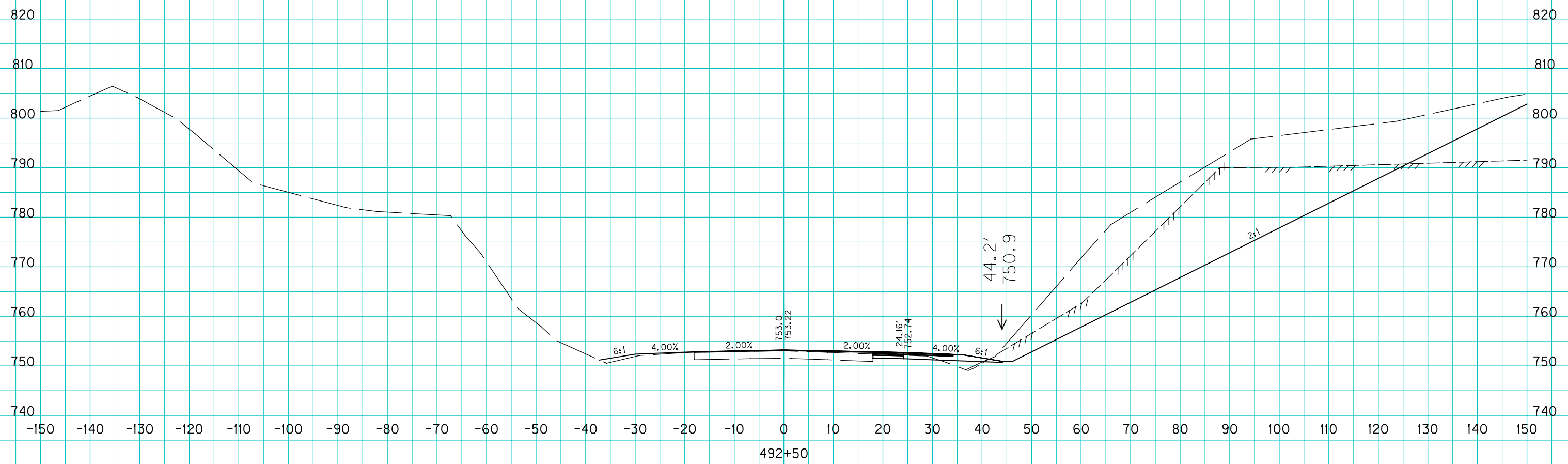
E-SHEET NAME:

SCALE: 1" = 10' HORIZONTAL  
1" = 10' VERTICAL

THREE MILE ROAD - NORTH  
STA. 492+00 TO STA. 492+00

COUNTY OF	ITEM NO.	SHEET NO.
CAMPBELL	6-8105.00	X94

CHECKED BY \_\_\_\_\_ DATE \_\_\_\_\_  
APPROVED BY \_\_\_\_\_ DATE \_\_\_\_\_



492+50

SCALE: 1" = 10' HORIZONTAL  
1" = 10' VERTICAL

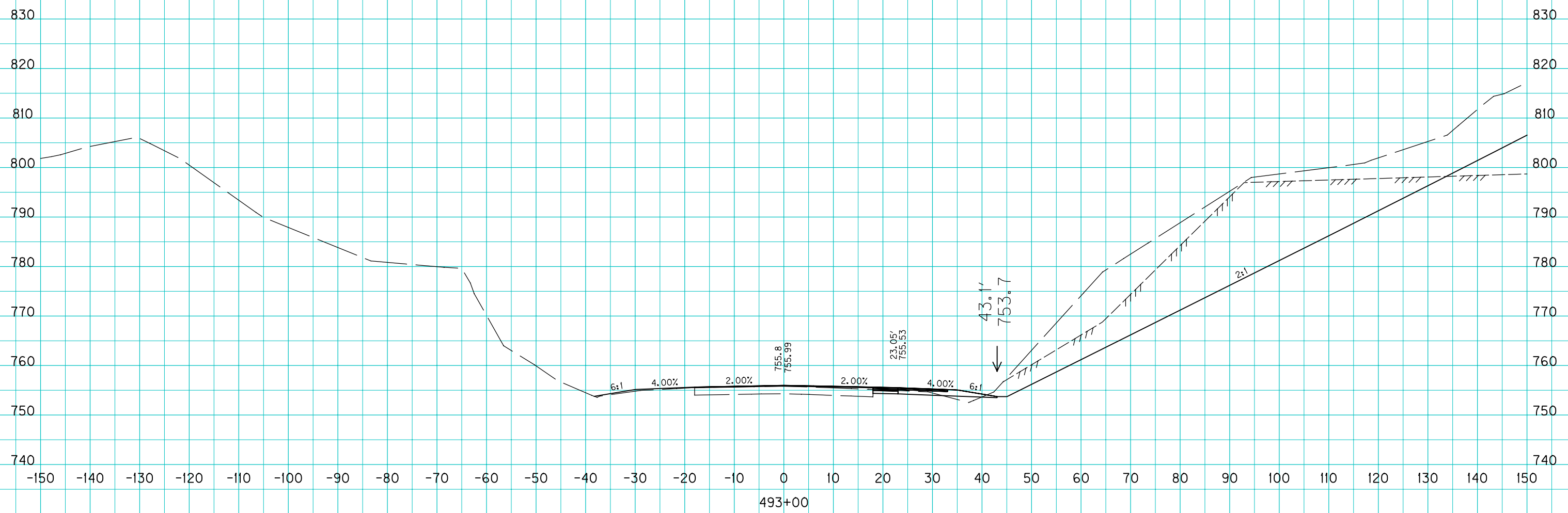
THREE MILE ROAD - NORTH

STA. 492+50 TO STA. 492+50

E-SHEET NAME:

COUNTY OF	ITEM NO.	SHEET NO.
CAMPBELL	6-8105.00	X95

CHECKED BY \_\_\_\_\_ DATE \_\_\_\_\_  
APPROVED BY \_\_\_\_\_ DATE \_\_\_\_\_



E-SHEET NAME:

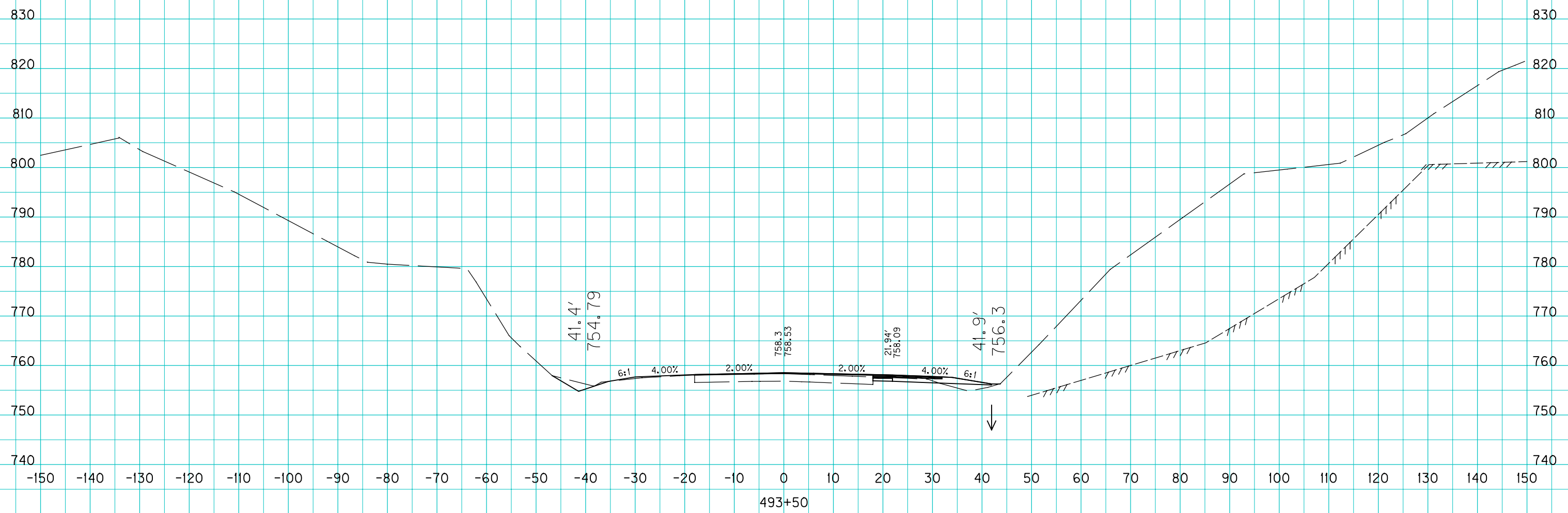
493+00

SCALE: 1" = 10' HORIZONTAL  
1" = 10' VERTICAL

THREE MILE ROAD - NORTH  
STA. 493+00 TO STA. 493+00

COUNTY OF	ITEM NO.	SHEET NO.
CAMPBELL	6-8105.00	X96

CHECKED BY \_\_\_\_\_ DATE \_\_\_\_\_  
APPROVED BY \_\_\_\_\_ DATE \_\_\_\_\_



E-SHEET NAME:

493+50

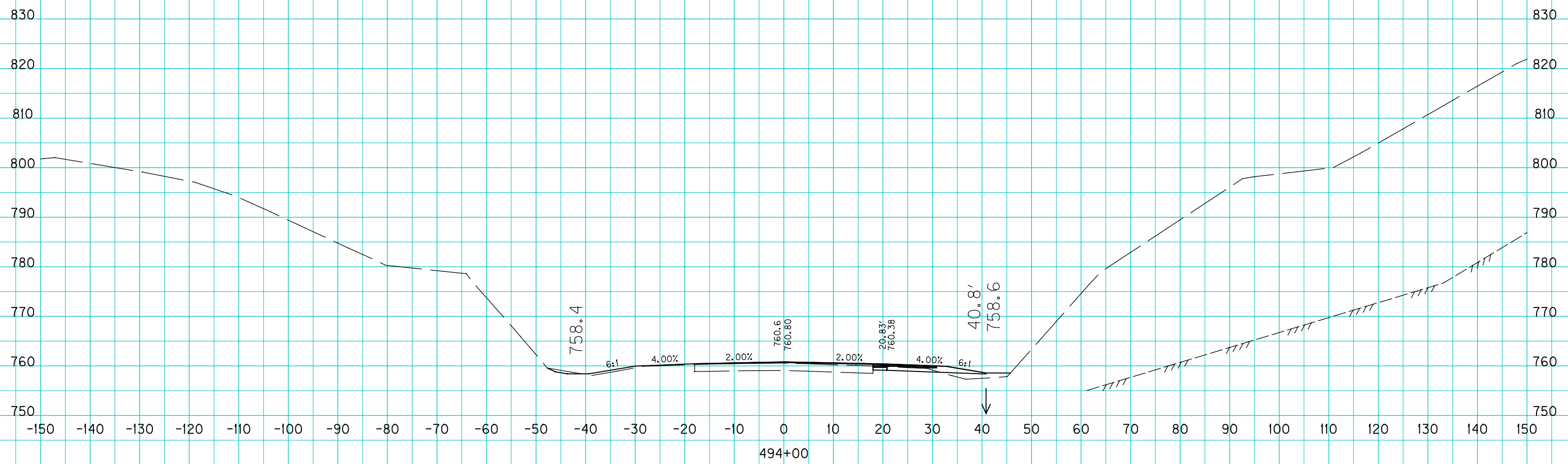
SCALE: 1" = 10' HORIZONTAL  
1" = 10' VERTICAL

THREE MILE ROAD - NORTH  
STA. 493+50 TO STA. 493+50



COUNTY OF	ITEM NO.	SHEET NO.
CAMPBELL	6-8105.00	X97

CHECKED BY \_\_\_\_\_ DATE \_\_\_\_\_  
APPROVED BY \_\_\_\_\_ DATE \_\_\_\_\_



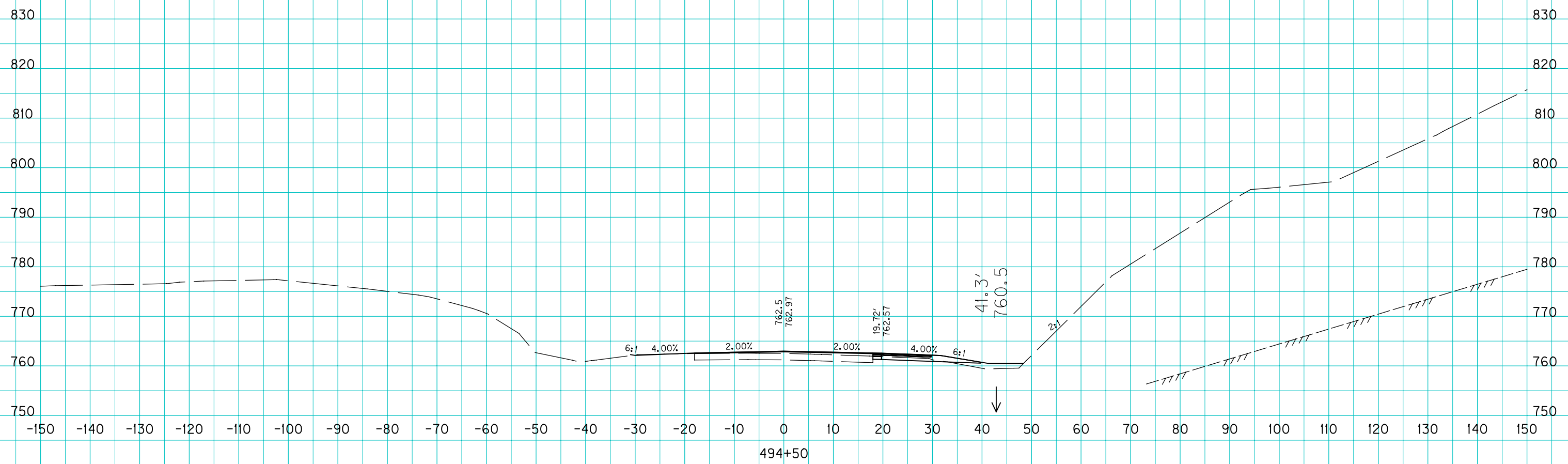
E-SHEET NAME:

SCALE: 1" = 10' HORIZONTAL  
1" = 10' VERTICAL

THREE MILE ROAD - NORTH  
STA. 494+00 TO STA. 494+00

COUNTY OF	ITEM NO.	SHEET NO.
CAMPBELL	6-8105.00	X98

CHECKED BY \_\_\_\_\_ DATE \_\_\_\_\_  
APPROVED BY \_\_\_\_\_ DATE \_\_\_\_\_



E-SHEET NAME:

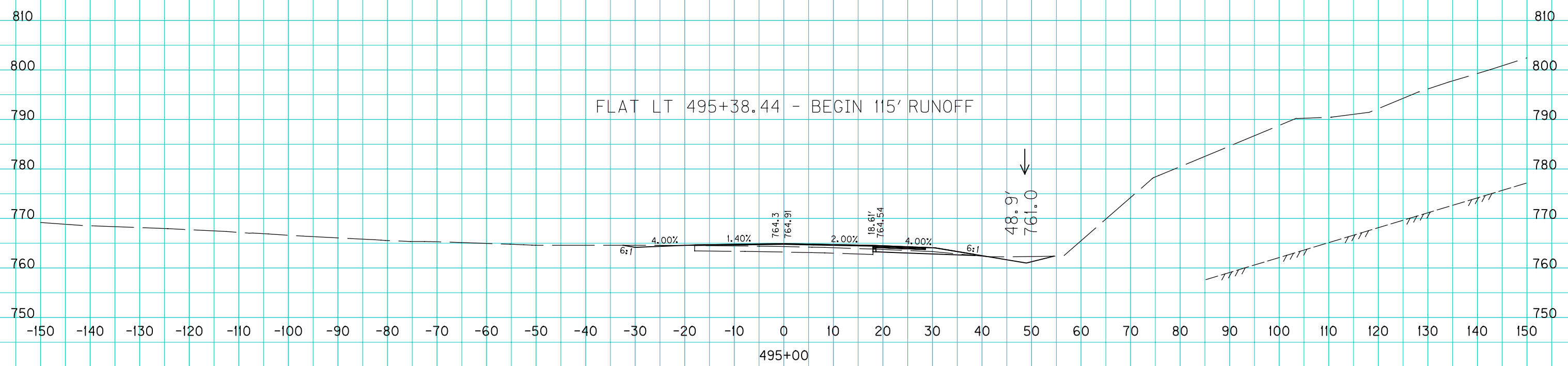
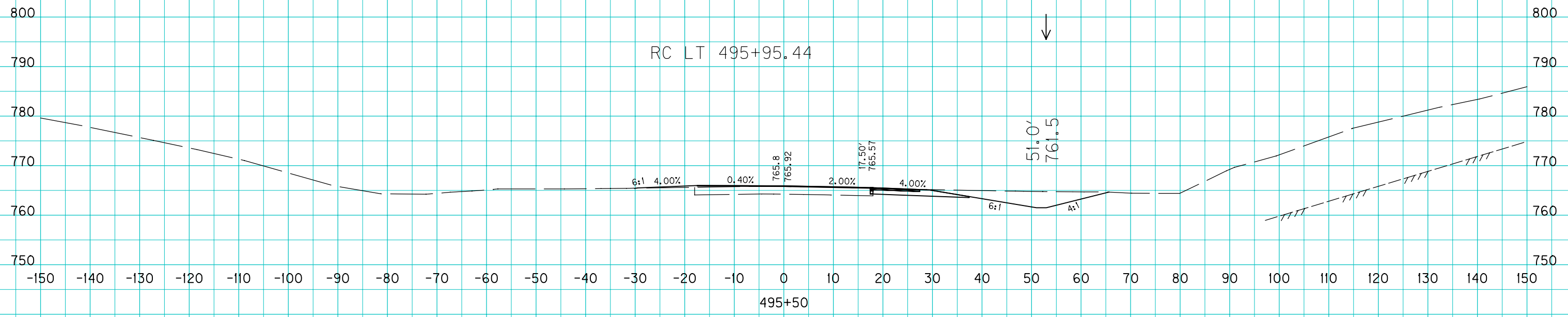
494+50

SCALE: 1" = 10' HORIZONTAL  
1" = 10' VERTICAL

THREE MILE ROAD - NORTH  
STA. 494+50 TO STA. 494+50

COUNTY OF	ITEM NO.	SHEET NO.
CAMPBELL	6-8105.00	X99

CHECKED BY \_\_\_\_\_ DATE \_\_\_\_\_  
APPROVED BY \_\_\_\_\_ DATE \_\_\_\_\_



BEGIN 55' RUNOUT 494+83.44

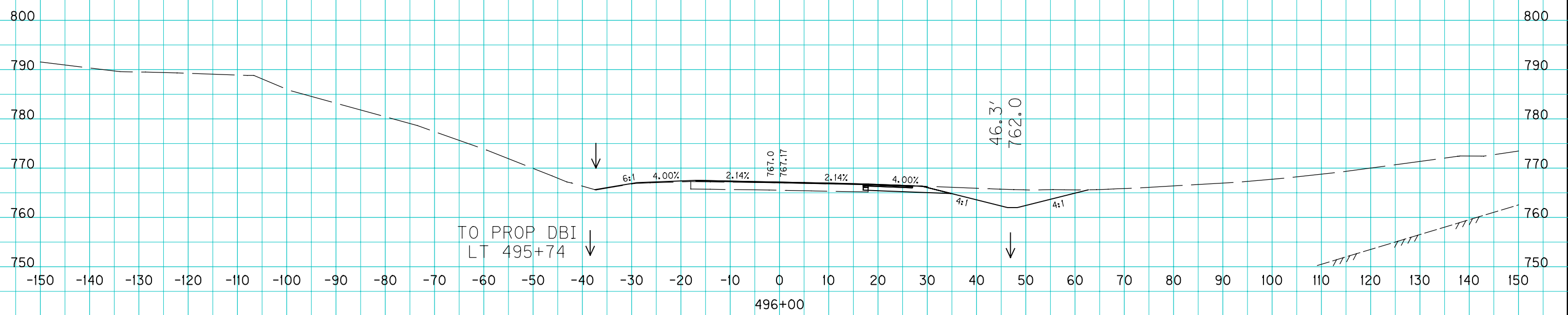
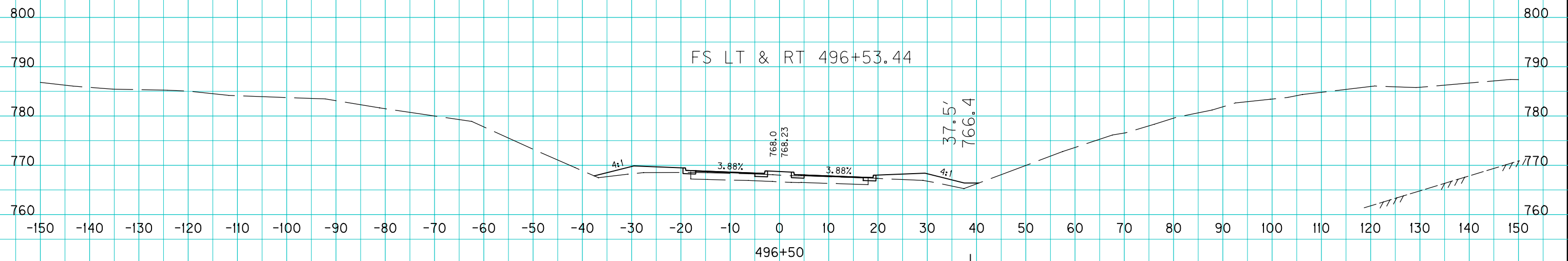
SCALE: 1" = 10' HORIZONTAL  
1" = 10' VERTICAL

THREE MILE ROAD - NORTH  
STA. 495+00 TO STA. 495+50

E-SHEET NAME:

COUNTY OF	ITEM NO.	SHEET NO.
CAMPBELL	6-8105.00	X100

CHECKED BY \_\_\_\_\_ DATE \_\_\_\_\_  
APPROVED BY \_\_\_\_\_ DATE \_\_\_\_\_



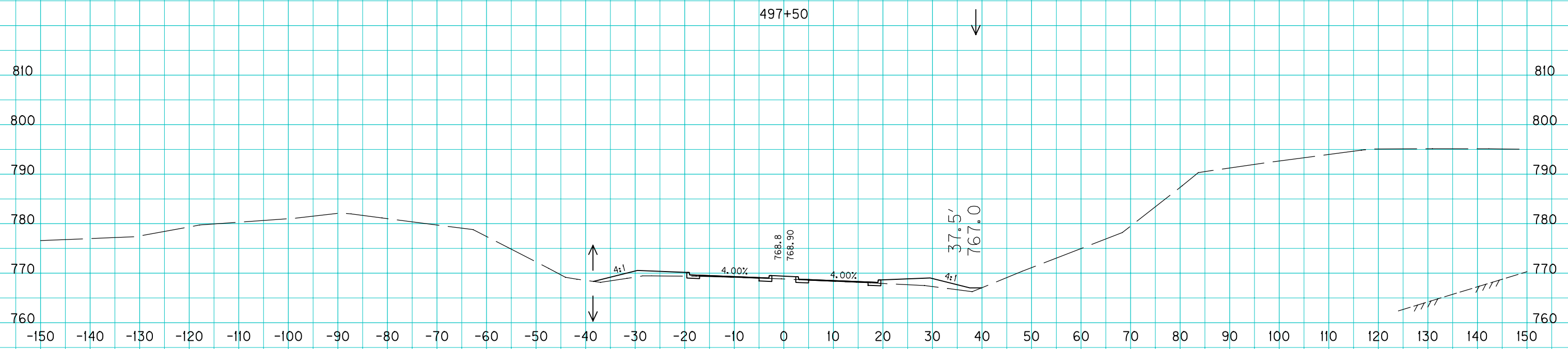
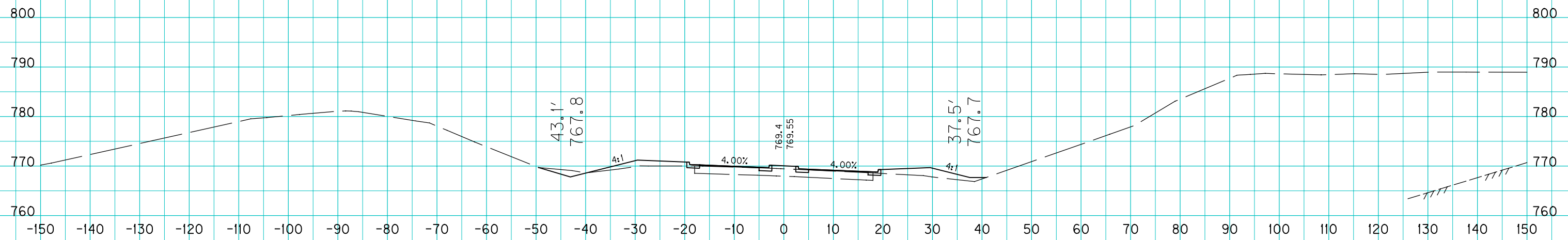
SCALE: 1" = 10' HORIZONTAL  
1" = 10' VERTICAL

THREE MILE ROAD - NORTH  
STA. 496+00 TO STA. 496+50

E-SHEET NAME:

COUNTY OF	ITEM NO.	SHEET NO.
CAMPBELL	6-8105.00	X101

CHECKED BY \_\_\_\_\_ DATE \_\_\_\_\_  
APPROVED BY \_\_\_\_\_ DATE \_\_\_\_\_



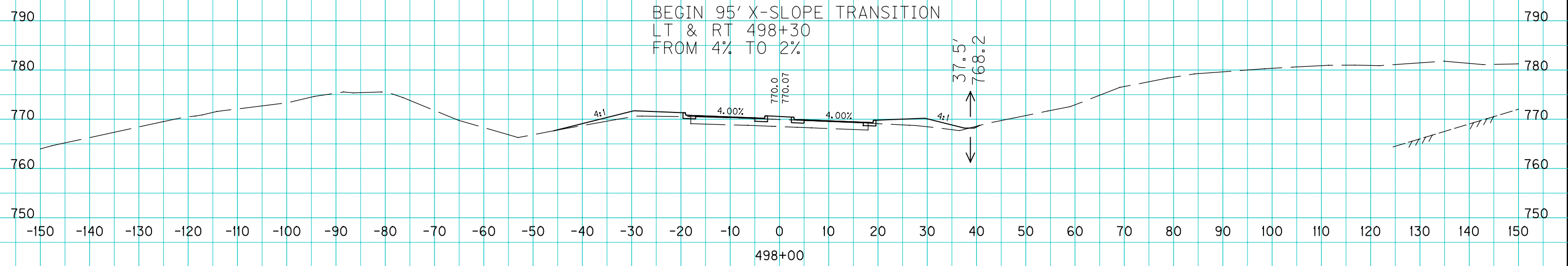
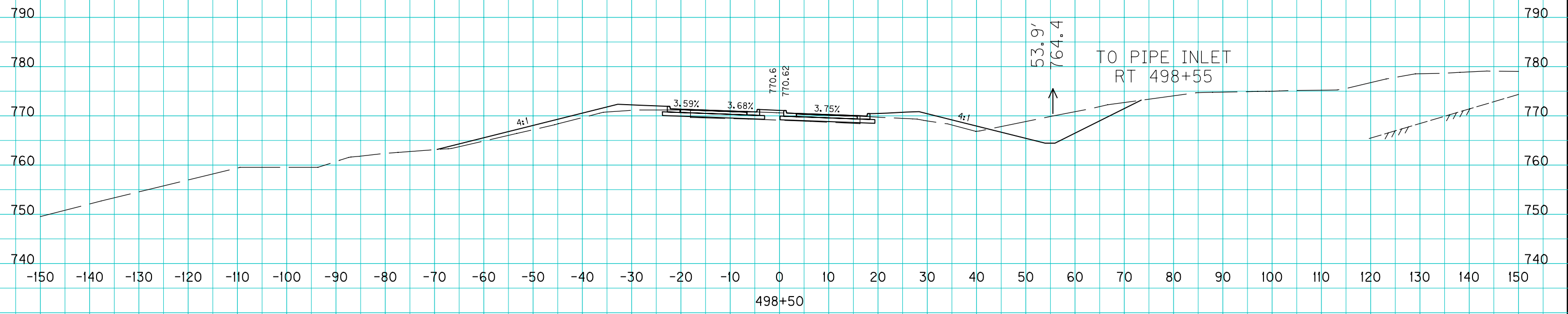
E-SHEET NAME:

SCALE: 1" = 10' HORIZONTAL  
1" = 10' VERTICAL

THREE MILE ROAD - NORTH  
STA. 497+00 TO STA. 497+50

COUNTY OF	ITEM NO.	SHEET NO.
CAMPBELL	6-8105.00	X102

CHECKED BY \_\_\_\_\_ DATE \_\_\_\_\_  
APPROVED BY \_\_\_\_\_ DATE \_\_\_\_\_



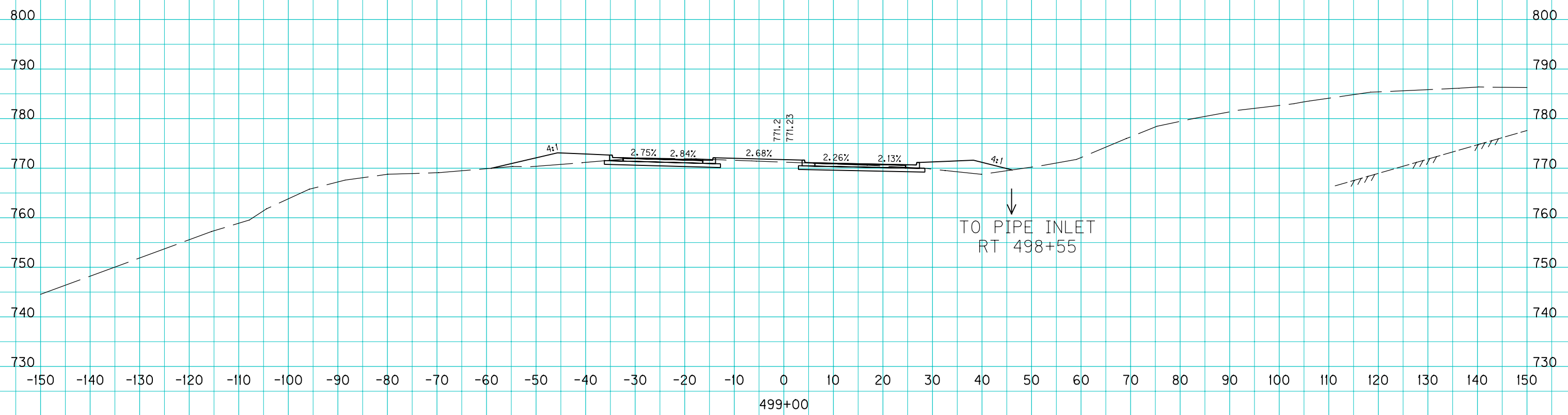
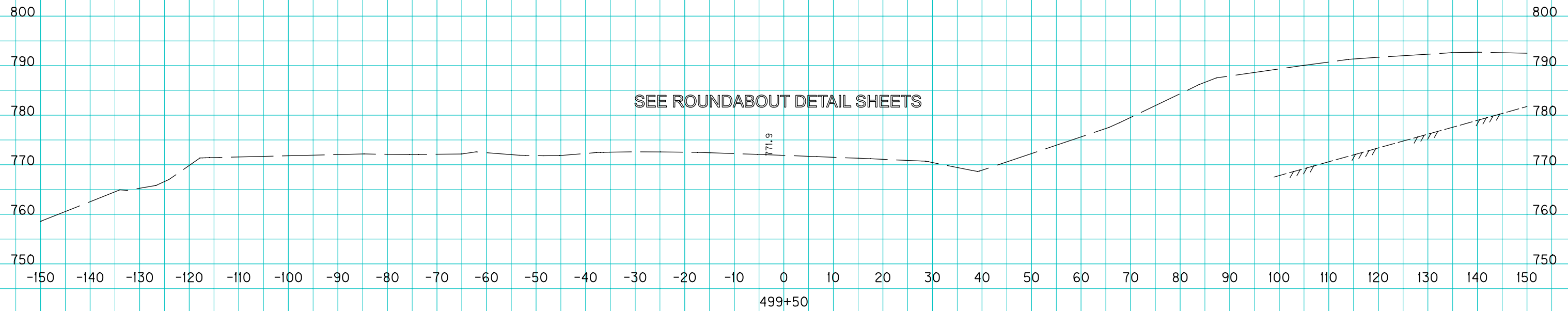
E-SHEET NAME:

SCALE: 1" = 10' HORIZONTAL  
1" = 10' VERTICAL

THREE MILE ROAD - NORTH  
STA. 498+00 TO STA. 498+50

COUNTY OF	ITEM NO.	SHEET NO.
CAMPBELL	6-8105.00	X103

CHECKED BY \_\_\_\_\_ DATE \_\_\_\_\_  
APPROVED BY \_\_\_\_\_ DATE \_\_\_\_\_



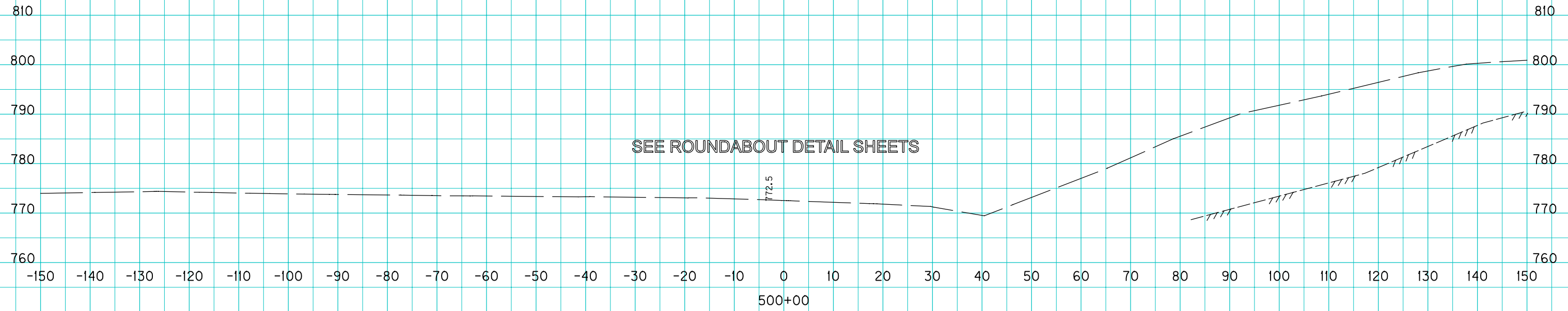
E-SHEET NAME:

SCALE: 1" = 10' HORIZONTAL  
1" = 10' VERTICAL

THREE MILE ROAD - NORTH  
STA. 499+00 TO STA. 499+50

COUNTY OF	ITEM NO.	SHEET NO.
CAMPBELL	6-8105.00	X104

CHECKED BY \_\_\_\_\_ DATE \_\_\_\_\_  
APPROVED BY \_\_\_\_\_ DATE \_\_\_\_\_



E-SHEET NAME:

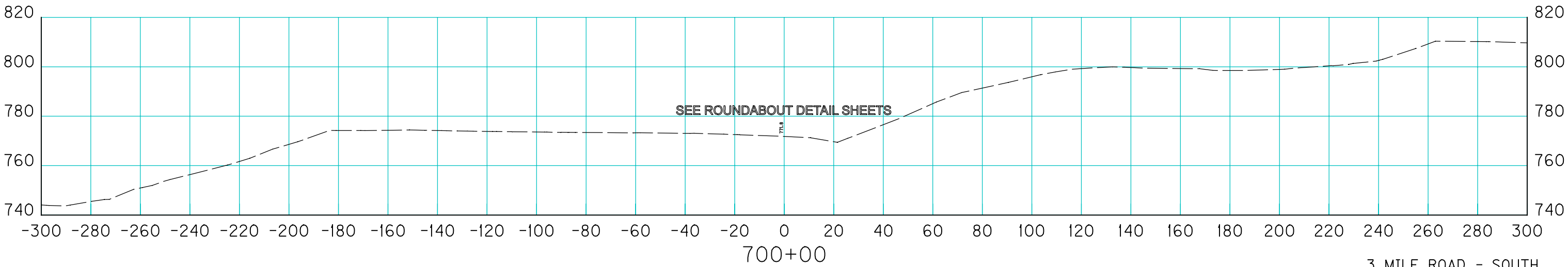
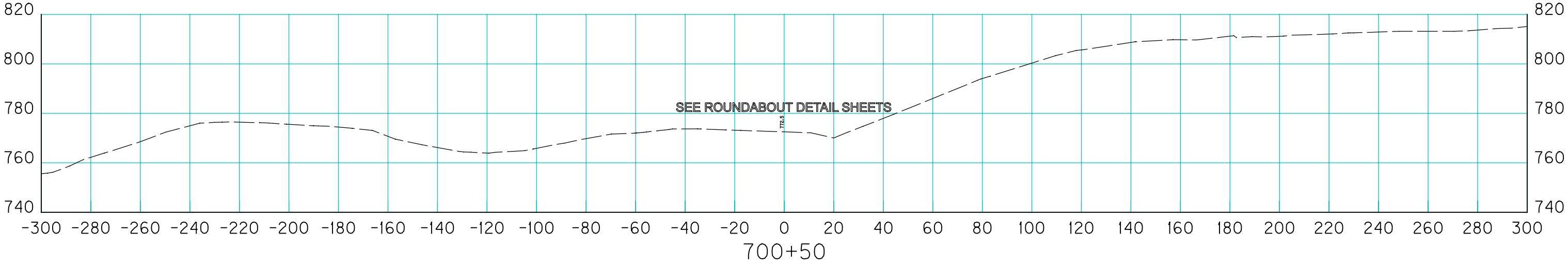
SCALE: 1" = 10' HORIZONTAL  
1" = 10' VERTICAL

THREE MILE ROAD - NORTH  
STA. 500+00 TO STA. 500+00



COUNTY OF	ITEM NO.	SHEET NO.
CAMPBELL	6-8105.00	X105

CHECKED BY \_\_\_\_\_ DATE \_\_\_\_\_  
APPROVED BY \_\_\_\_\_ DATE \_\_\_\_\_



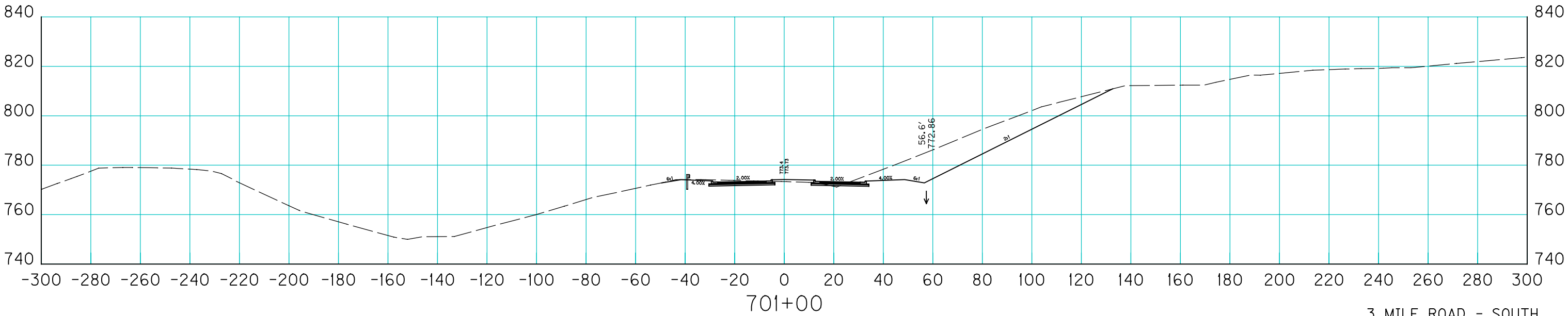
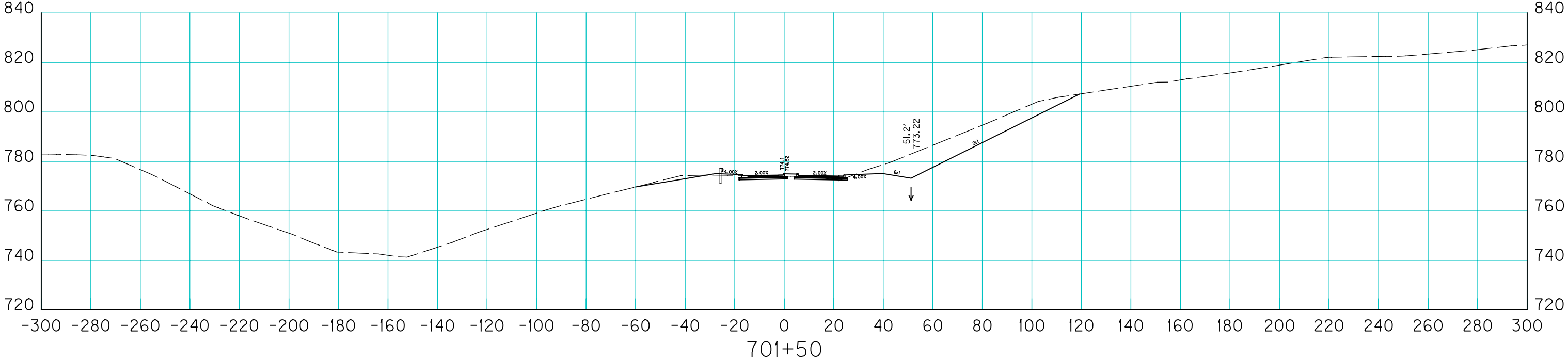
SCALE: 1" = 10' HORIZONTAL  
1" = 10' VERTICAL

3 MILE ROAD - SOUTH  
STA. 700+00 TO STA. 700+50

E-SHEET NAME:

COUNTY OF	ITEM NO.	SHEET NO.
CAMPBELL	6-8105.00	X106

CHECKED BY \_\_\_\_\_ DATE \_\_\_\_\_  
APPROVED BY \_\_\_\_\_ DATE \_\_\_\_\_



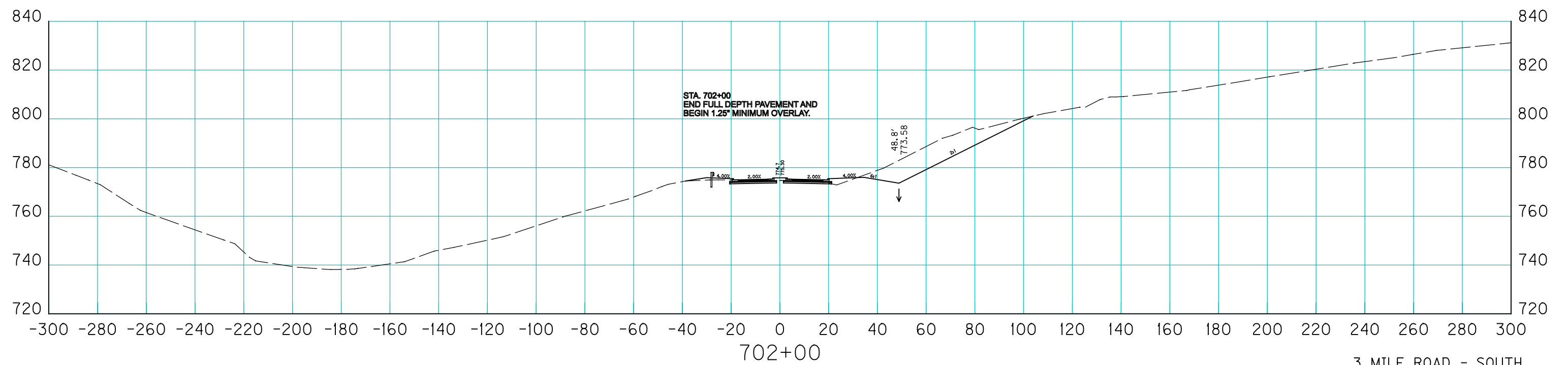
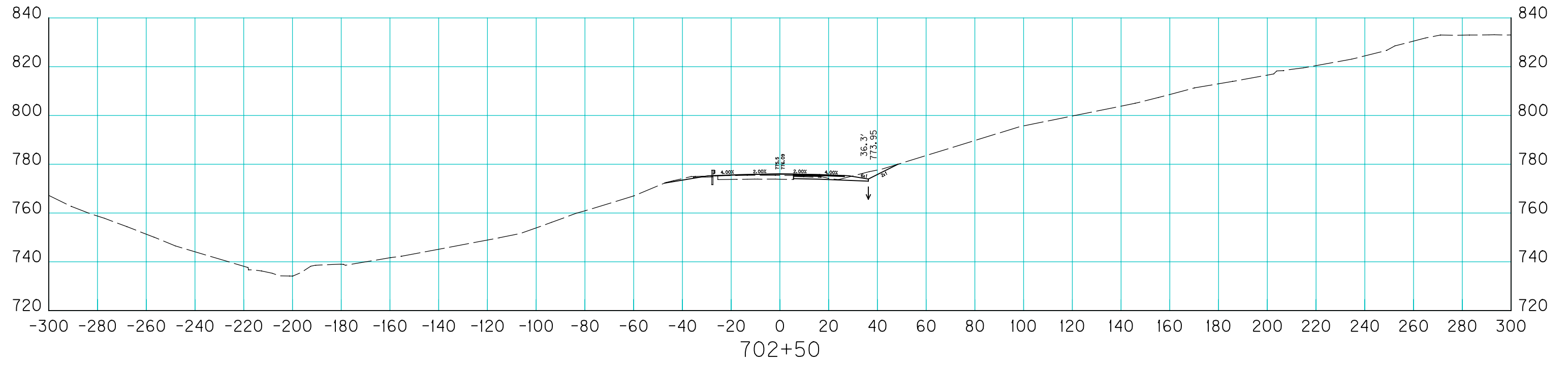
SCALE: 1" = 10' HORIZONTAL  
1" = 10' VERTICAL

3 MILE ROAD - SOUTH  
STA. 701+00 TO STA. 701+50

E-SHEET NAME:

COUNTY OF	ITEM NO.	SHEET NO.
CAMPBELL	6-8105.00	X107

CHECKED BY \_\_\_\_\_ DATE \_\_\_\_\_  
APPROVED BY \_\_\_\_\_ DATE \_\_\_\_\_



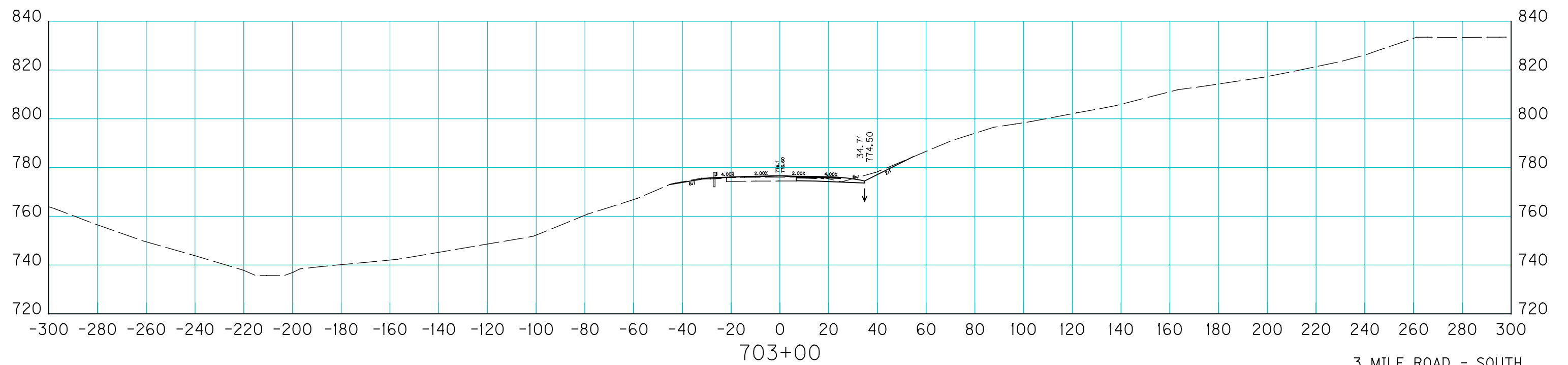
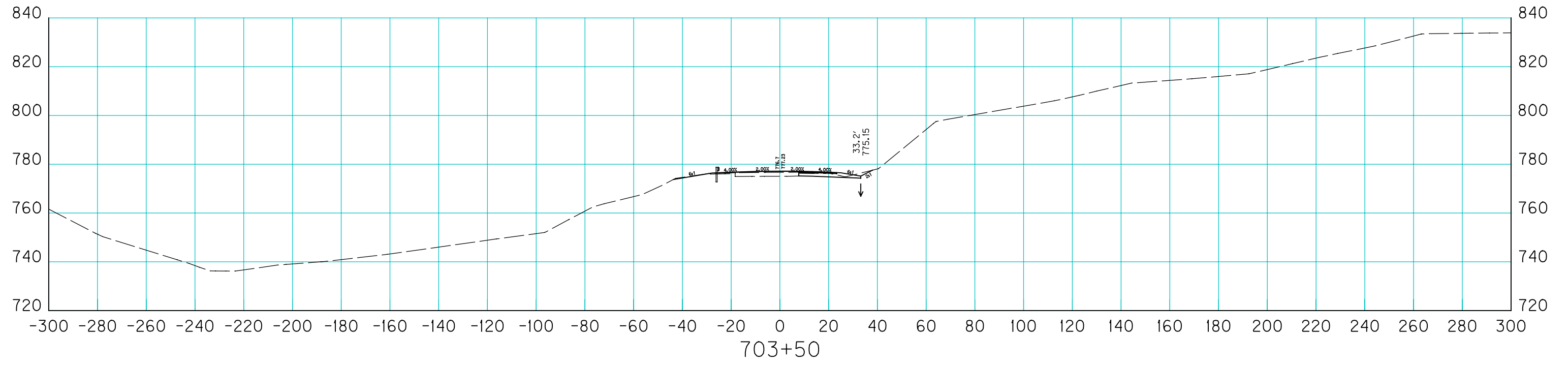
SCALE: 1" = 10' HORIZONTAL  
1" = 10' VERTICAL

3 MILE ROAD - SOUTH  
STA. 702+00 TO STA. 702+50

E-SHEET NAME:

COUNTY OF	ITEM NO.	SHEET NO.
CAMPBELL	6-8105.00	X108

CHECKED BY \_\_\_\_\_ DATE \_\_\_\_\_  
APPROVED BY \_\_\_\_\_ DATE \_\_\_\_\_



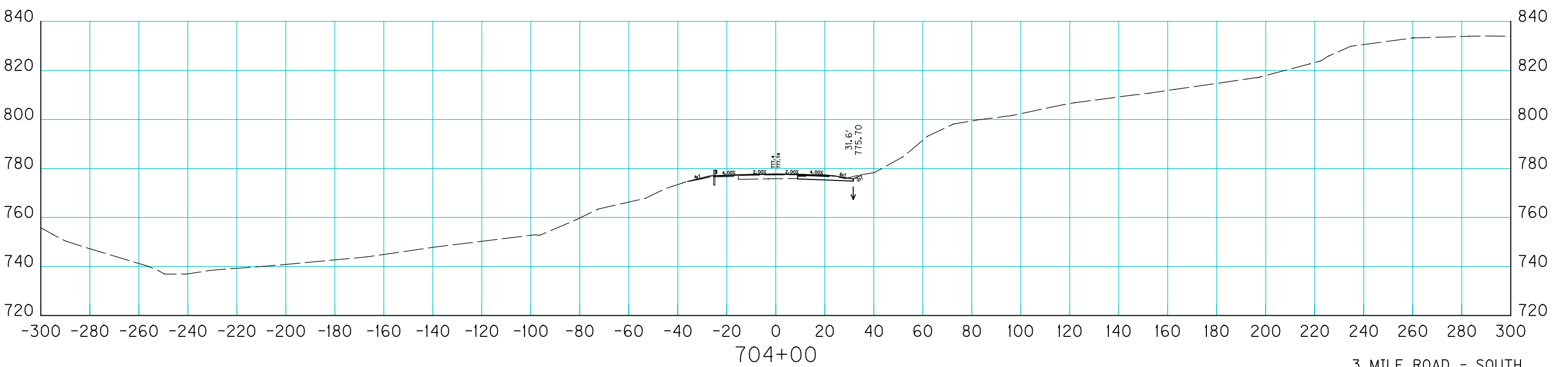
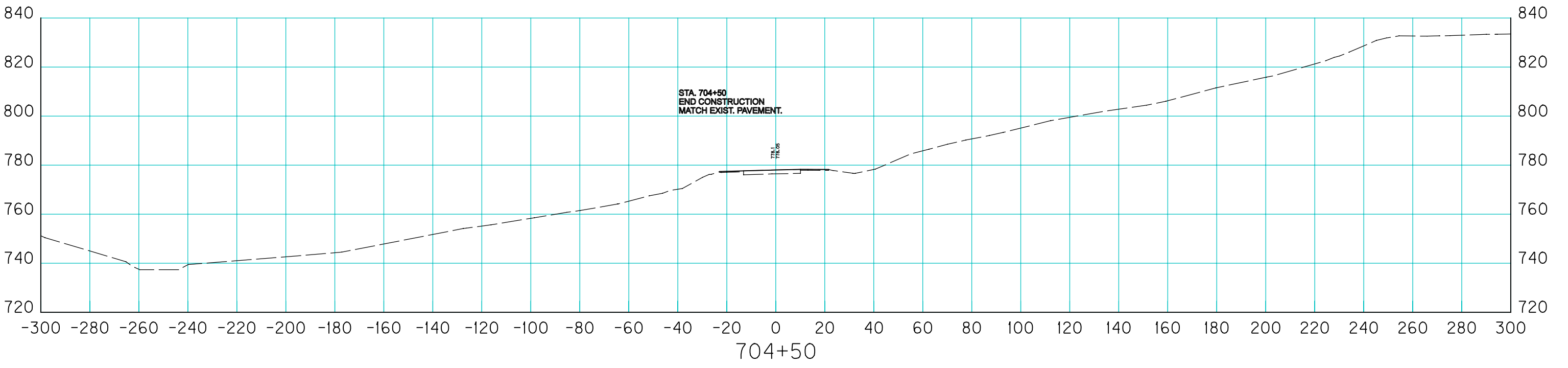
SCALE: 1" = 10' HORIZONTAL  
1" = 10' VERTICAL

3 MILE ROAD - SOUTH  
STA. 703+00 TO STA. 703+50

E-SHEET NAME:

COUNTY OF	ITEM NO.	SHEET NO.
CAMPBELL	6-8105.00	X109

CHECKED BY \_\_\_\_\_ DATE \_\_\_\_\_  
APPROVED BY \_\_\_\_\_ DATE \_\_\_\_\_



SCALE: 1" = 10' HORIZONTAL  
1" = 10' VERTICAL

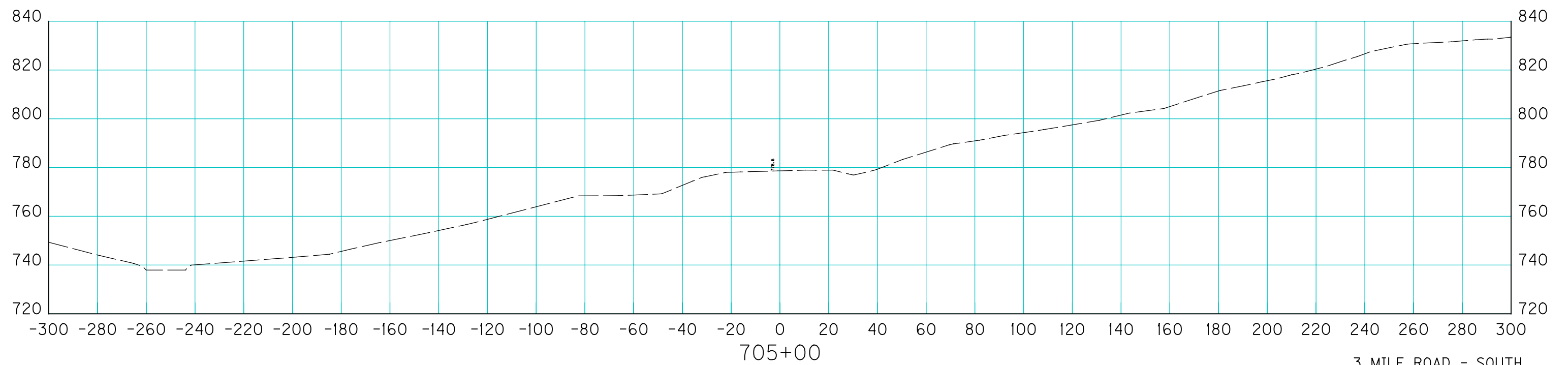
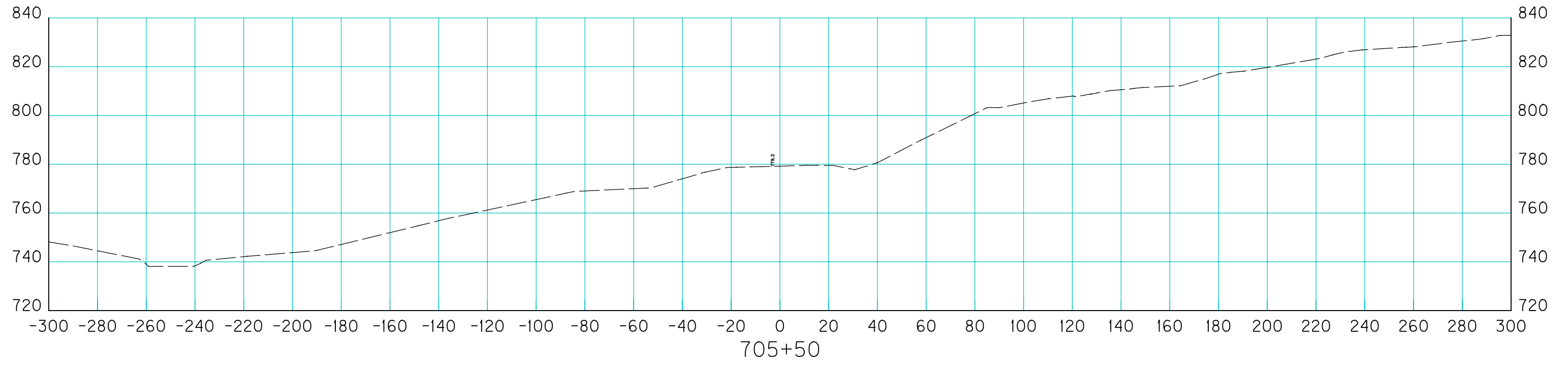
3 MILE ROAD - SOUTH

STA. 704+00 TO STA. 704+50

E-SHEET NAME:

COUNTY OF	ITEM NO.	SHEET NO.
CAMPBELL	6-8105.00	X110

CHECKED BY \_\_\_\_\_ DATE \_\_\_\_\_  
APPROVED BY \_\_\_\_\_ DATE \_\_\_\_\_



E-SHEET NAME:

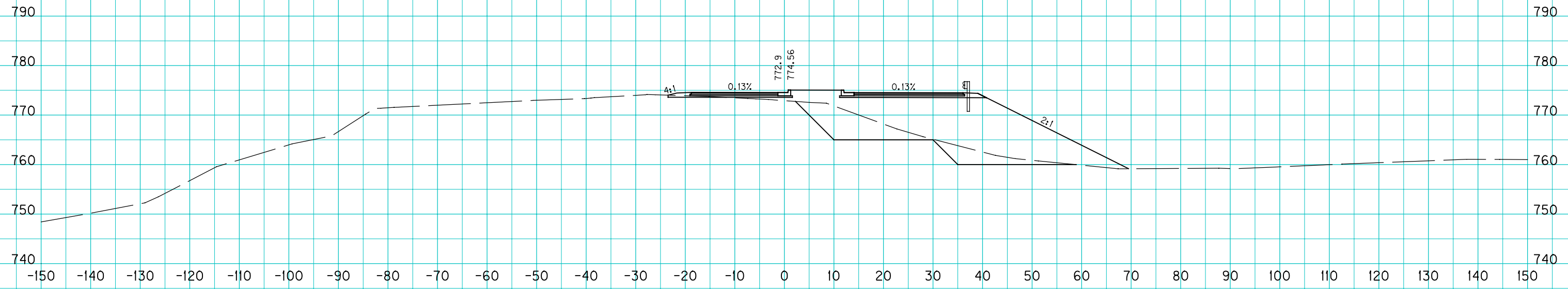
SCALE: 1" = 10' HORIZONTAL  
1" = 10' VERTICAL

3 MILE ROAD - SOUTH  
STA. 705+00 TO STA. 705+50

COUNTY OF	ITEM NO.	SHEET NO.
CAMPBELL	6-8105.00	XIII

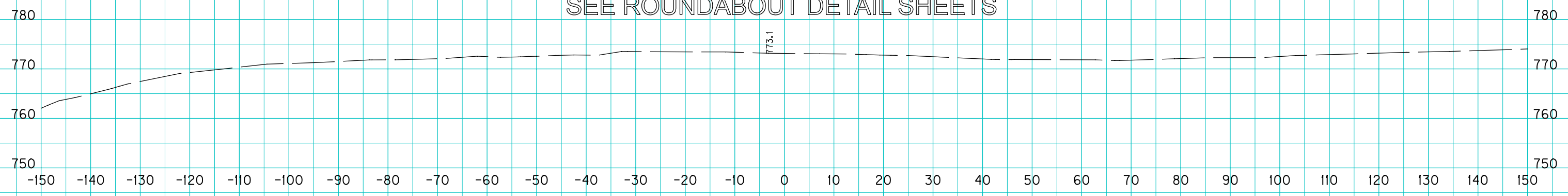
CHECKED BY \_\_\_\_\_ DATE \_\_\_\_\_  
APPROVED BY \_\_\_\_\_ DATE \_\_\_\_\_

E-SHEET NAME:



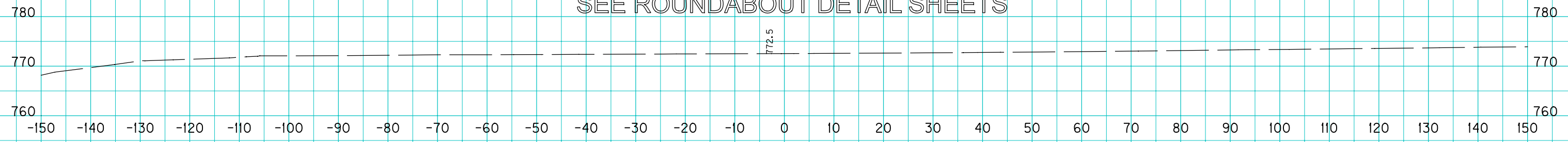
601+00

SEE ROUNDABOUT DETAIL SHEETS



600+50

SEE ROUNDABOUT DETAIL SHEETS



600+00

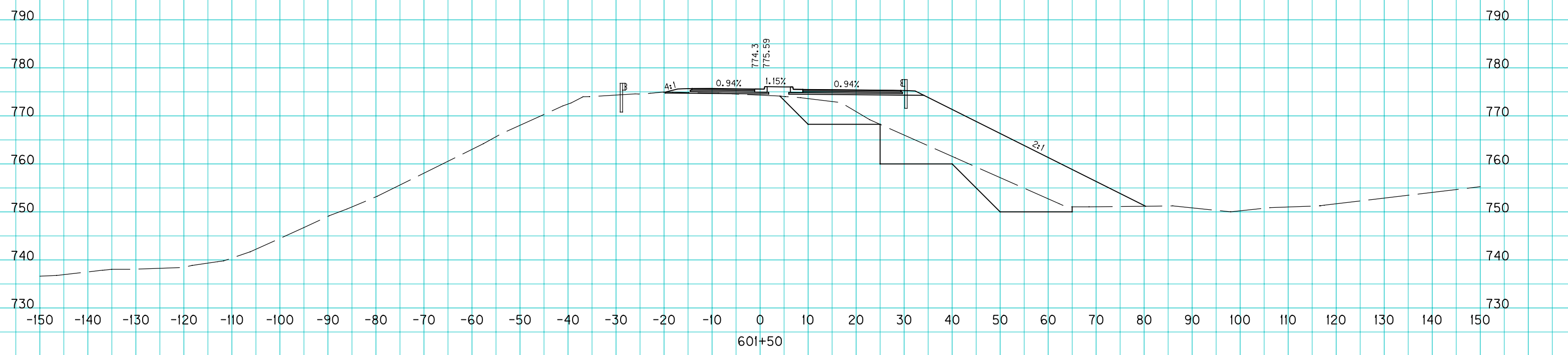
SUNSET DRIVE

SCALE: 1" = 10' HORIZONTAL  
1" = 10' VERTICAL

STA. 600+00 TO STA. 601+00

COUNTY OF	ITEM NO.	SHEET NO.
CAMPBELL	6-8105.00	X112

CHECKED BY \_\_\_\_\_ DATE \_\_\_\_\_  
APPROVED BY \_\_\_\_\_ DATE \_\_\_\_\_



E-SHEET NAME:

SCALE: 1" = 10' HORIZONTAL  
1" = 10' VERTICAL

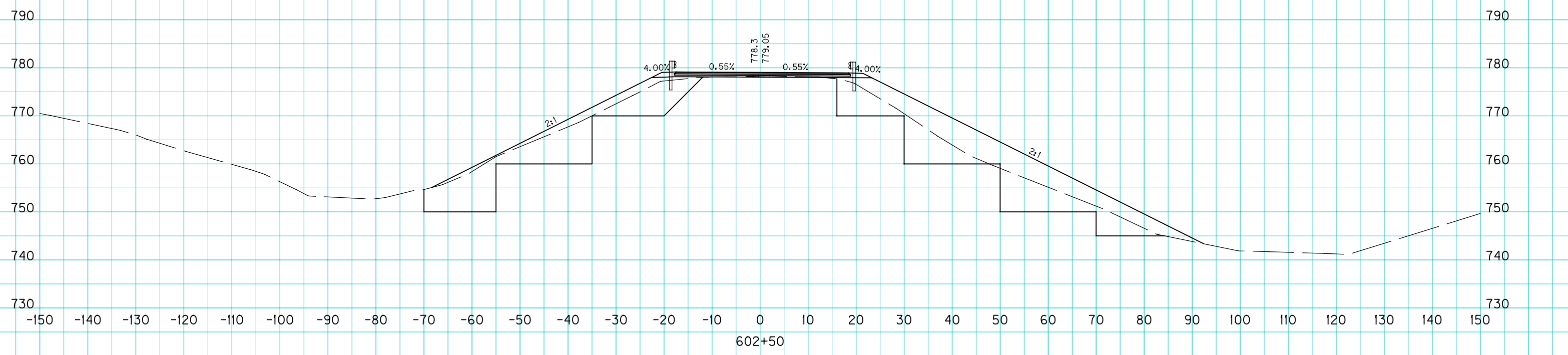
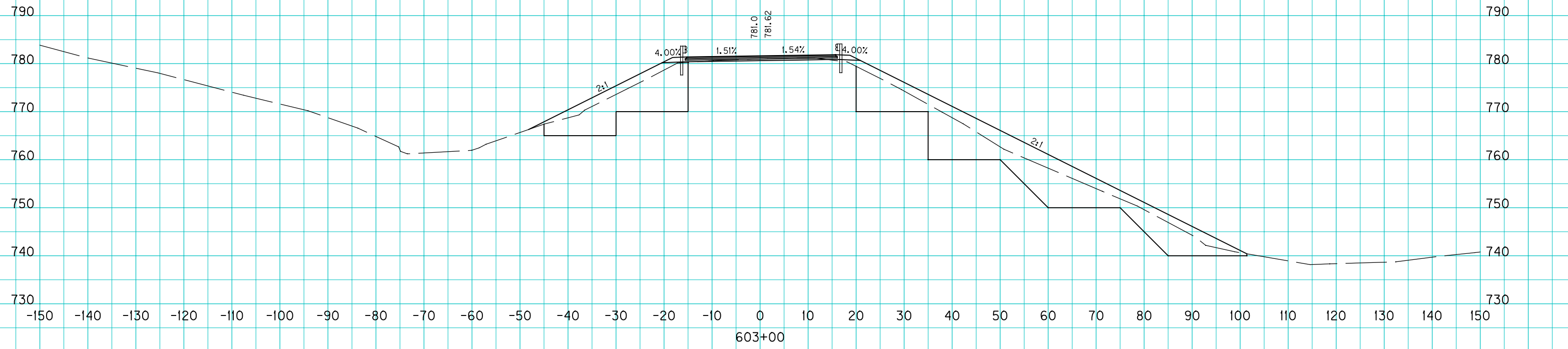
SUNSET DRIVE

STA. 601+50 TO STA. 602+00



COUNTY OF	ITEM NO.	SHEET NO.
CAMPBELL	6-8105.00	X113

CHECKED BY \_\_\_\_\_ DATE \_\_\_\_\_  
APPROVED BY \_\_\_\_\_ DATE \_\_\_\_\_



E-SHEET NAME:

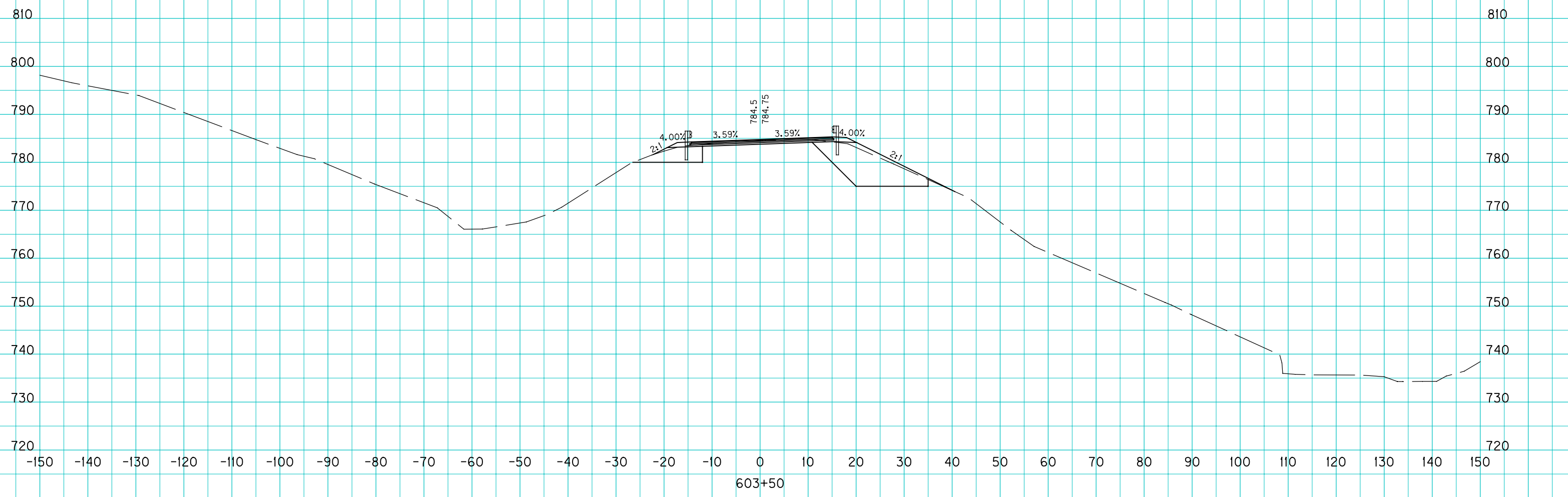
SCALE: 1" = 10' HORIZONTAL  
1" = 10' VERTICAL

SUNSET DRIVE

STA. 602+50 TO STA. 603+00

COUNTY OF	ITEM NO.	SHEET NO.
CAMPBELL	6-8105.00	X114

CHECKED BY \_\_\_\_\_ DATE \_\_\_\_\_  
APPROVED BY \_\_\_\_\_ DATE \_\_\_\_\_



SUNSET DRIVE

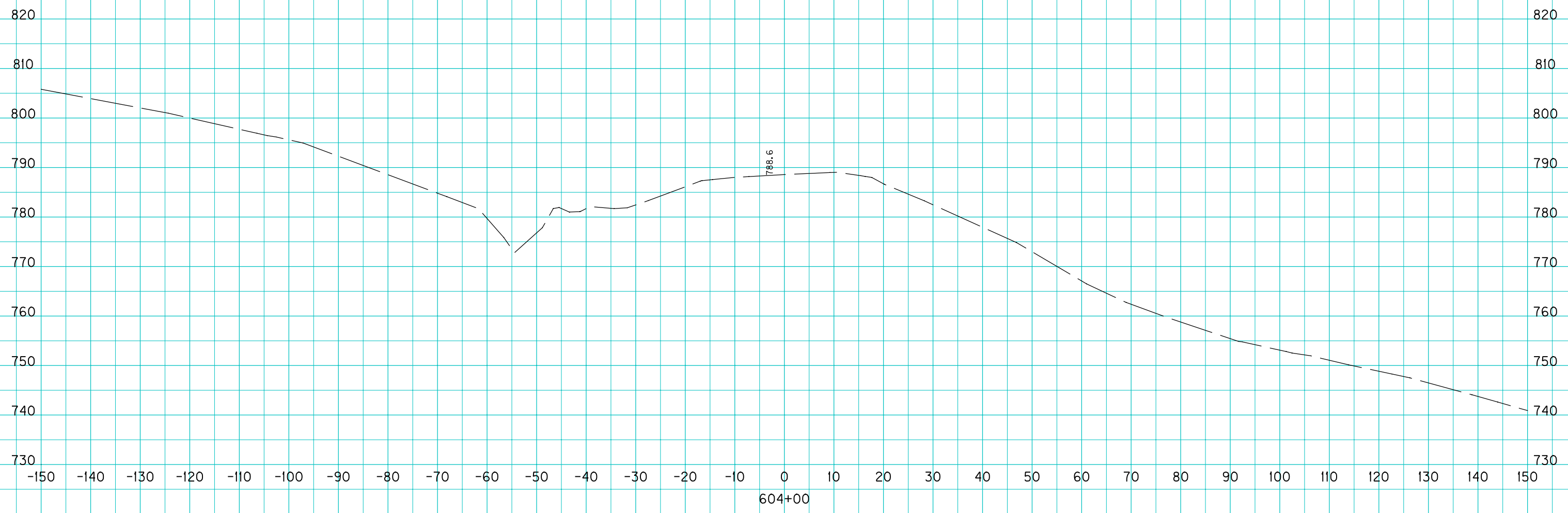
SCALE: 1" = 10' HORIZONTAL  
1" = 10' VERTICAL

STA. 603+50 TO STA. 603+50

E-SHEET NAME:

COUNTY OF	ITEM NO.	SHEET NO.
CAMPBELL	6-8105.00	X115

CHECKED BY \_\_\_\_\_ DATE \_\_\_\_\_  
APPROVED BY \_\_\_\_\_ DATE \_\_\_\_\_



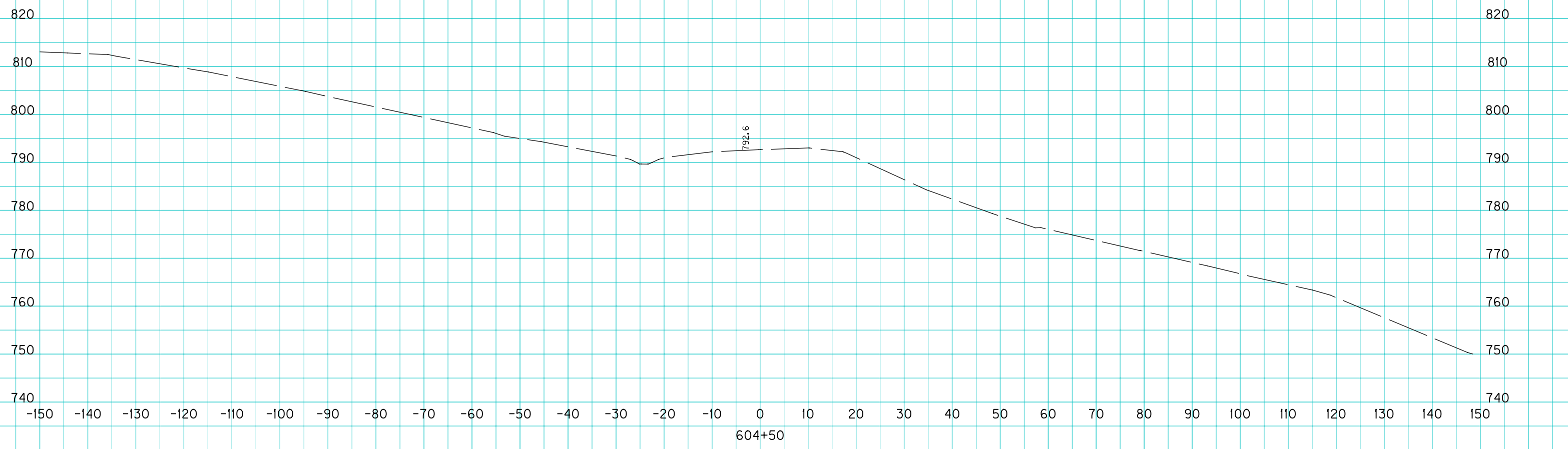
E-SHEET NAME:

SCALE: 1" = 10' HORIZONTAL  
1" = 10' VERTICAL

SUNSET DRIVE  
STA. 604+00 TO STA. 604+00

COUNTY OF	ITEM NO.	SHEET NO.
CAMPBELL	6-8105.00	X116

CHECKED BY \_\_\_\_\_ DATE \_\_\_\_\_  
APPROVED BY \_\_\_\_\_ DATE \_\_\_\_\_



E-SHEET NAME:

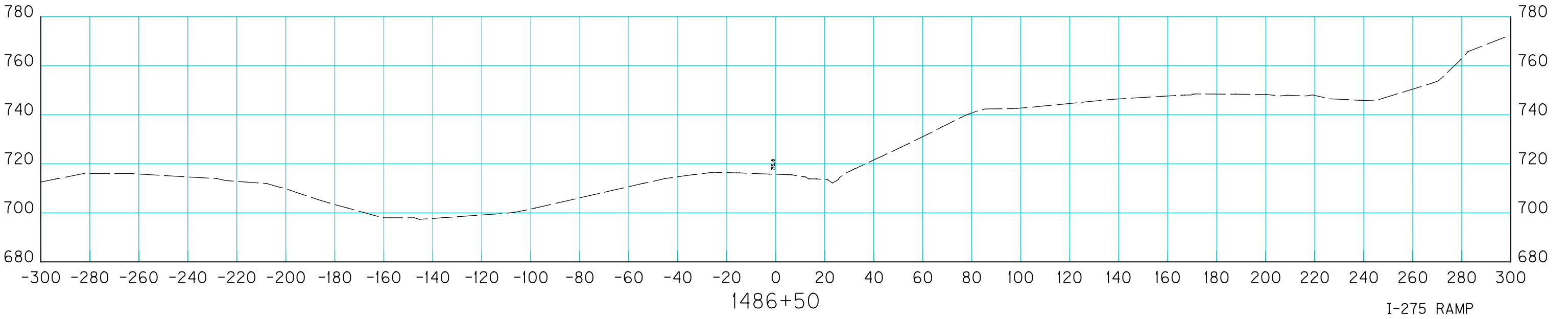
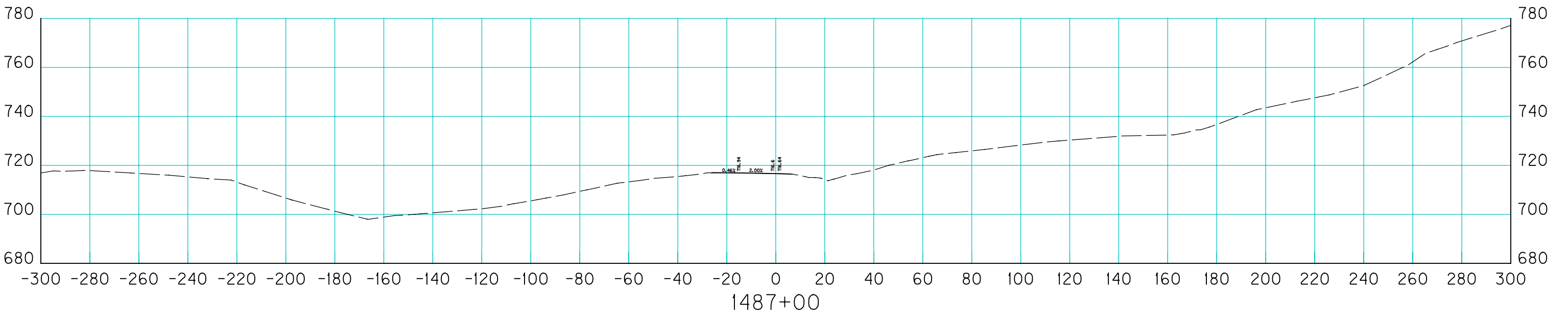
SCALE: 1" = 10' HORIZONTAL  
1" = 10' VERTICAL

SUNSET DRIVE

STA. 604+50 TO STA. 604+50

COUNTY OF	ITEM NO.	SHEET NO.
CAMPBELL	6-8105.00	X117

CHECKED BY \_\_\_\_\_ DATE \_\_\_\_\_  
APPROVED BY \_\_\_\_\_ DATE \_\_\_\_\_



SCALE: 1" = 10' HORIZONTAL  
1" = 10' VERTICAL

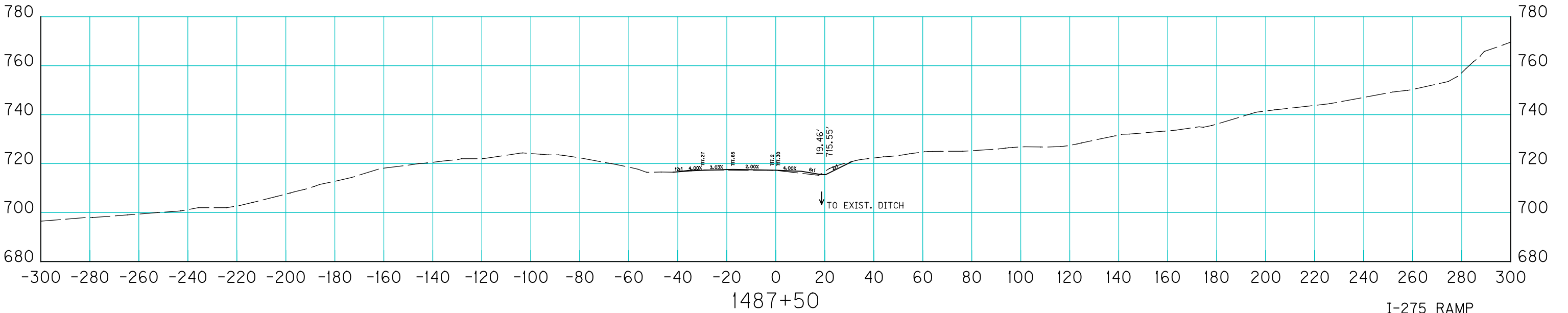
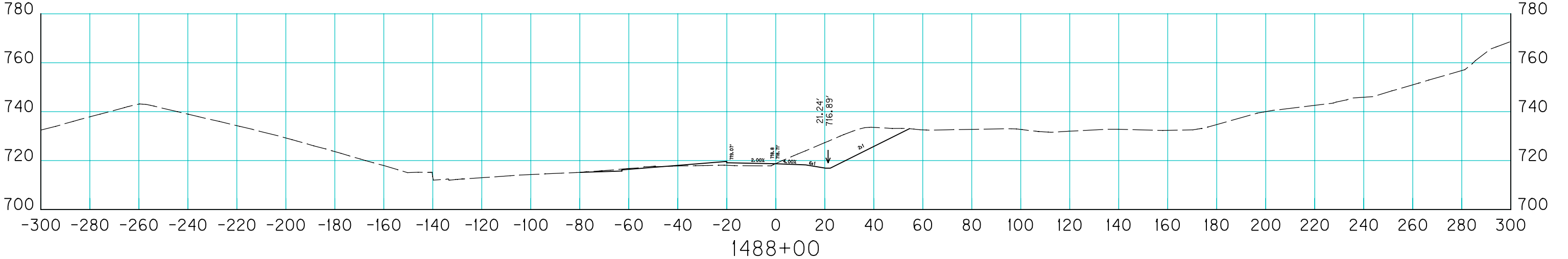
I-275 RAMP

STA. 1486+50 TO STA. 1487+00

E-SHEET NAME:

COUNTY OF	ITEM NO.	SHEET NO.
CAMPBELL	6-8105.00	X118

CHECKED BY \_\_\_\_\_ DATE \_\_\_\_\_  
APPROVED BY \_\_\_\_\_ DATE \_\_\_\_\_



I-275 RAMP

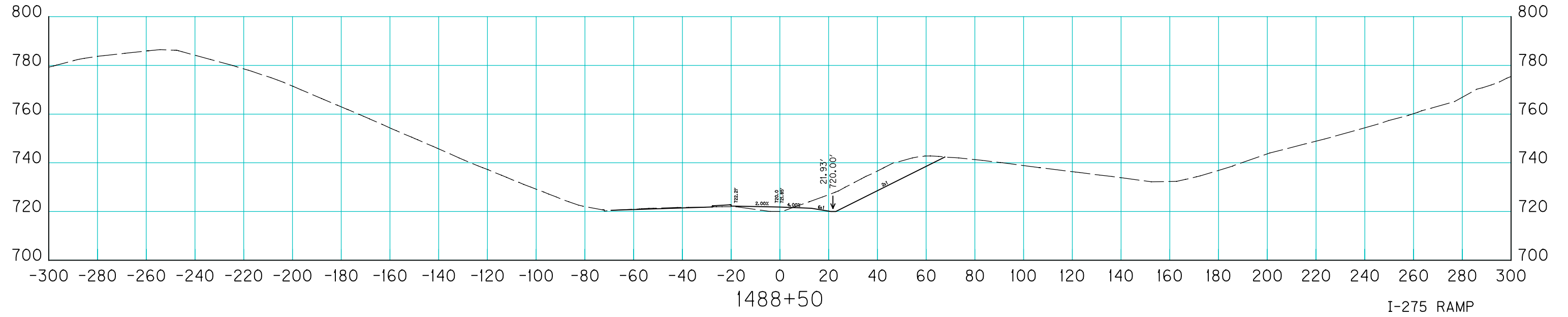
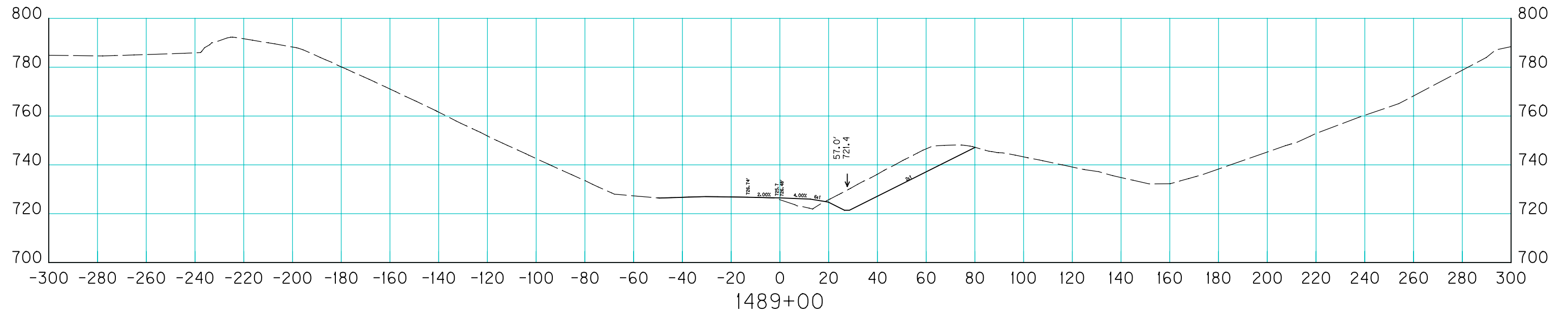
SCALE: 1" = 10' HORIZONTAL  
1" = 10' VERTICAL

STA. 1487+50 TO STA. 1488+00

E-SHEET NAME:

COUNTY OF	ITEM NO.	SHEET NO.
CAMPBELL	6-8105.00	X119

CHECKED BY \_\_\_\_\_ DATE \_\_\_\_\_  
APPROVED BY \_\_\_\_\_ DATE \_\_\_\_\_



SCALE: 1" = 10' HORIZONTAL  
1" = 10' VERTICAL

I-275 RAMP

STA.1488+50 TO STA.1489+00

E-SHEET NAME: